Appendix A

Source Water Protection Area Maps

[This page intentionally left blank.]

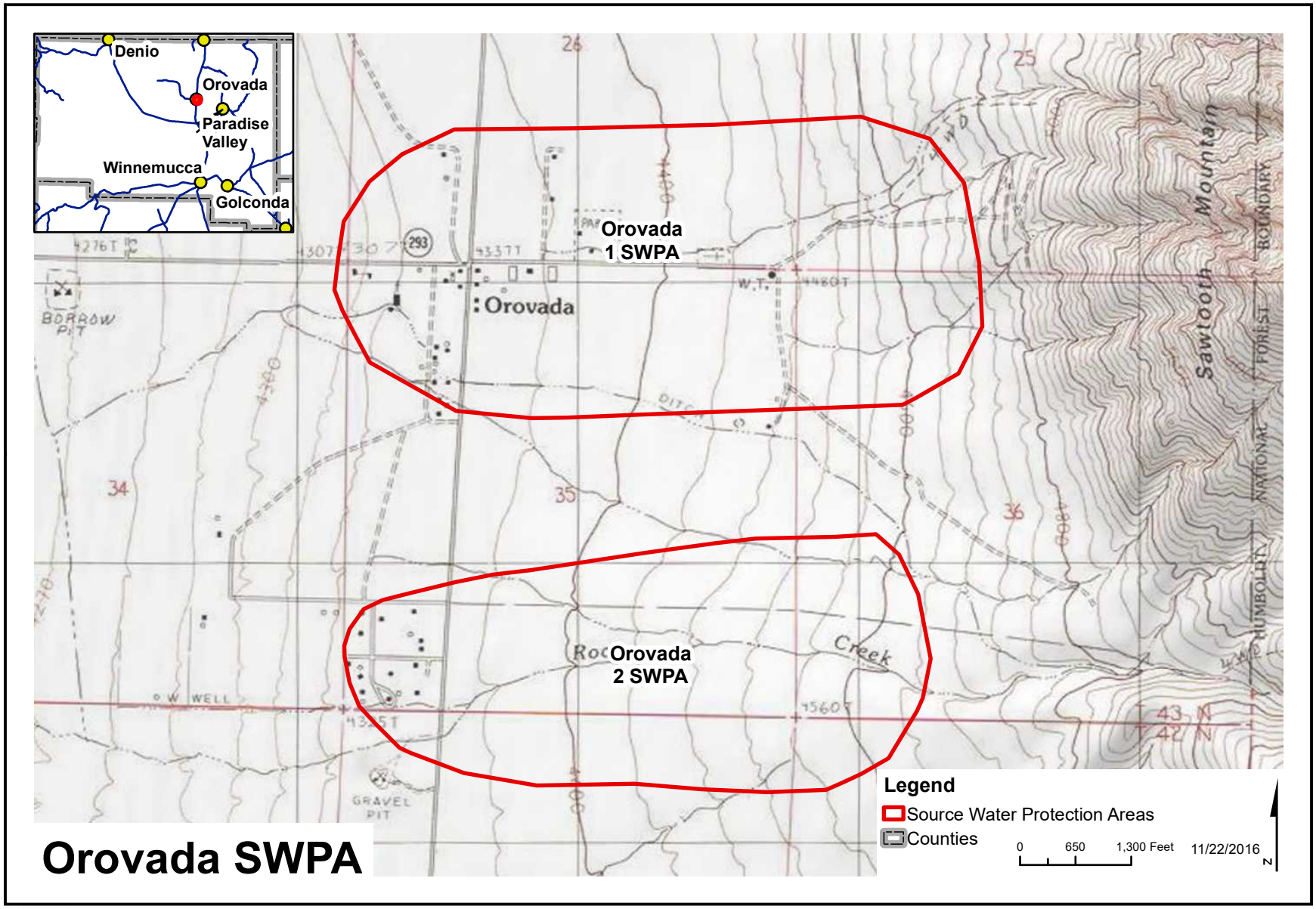

Orovada SWPA

Note: Map created in 2016

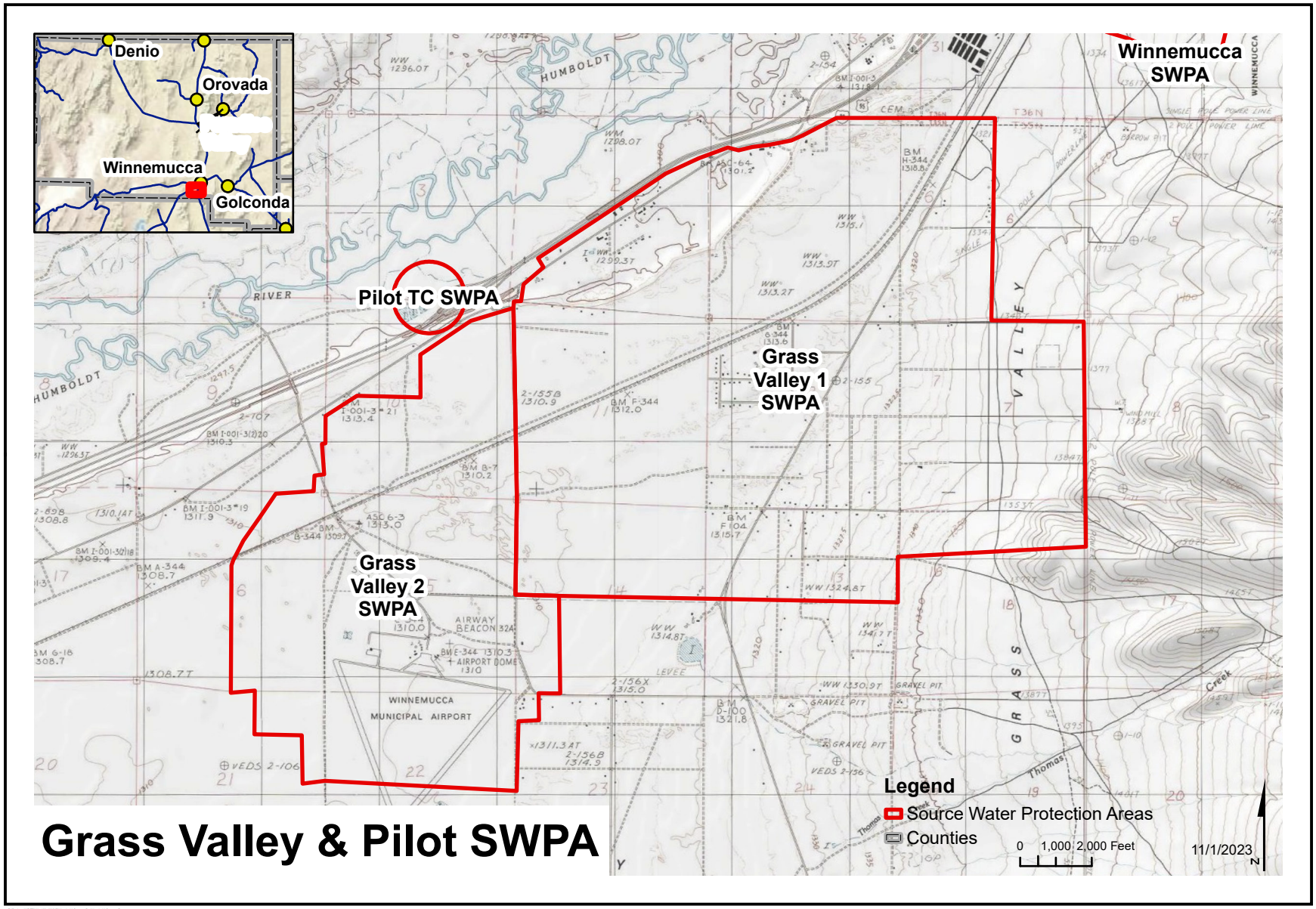

Grass Valley & Pilot SWPA

Note: Map created in 2016/updated in 2023

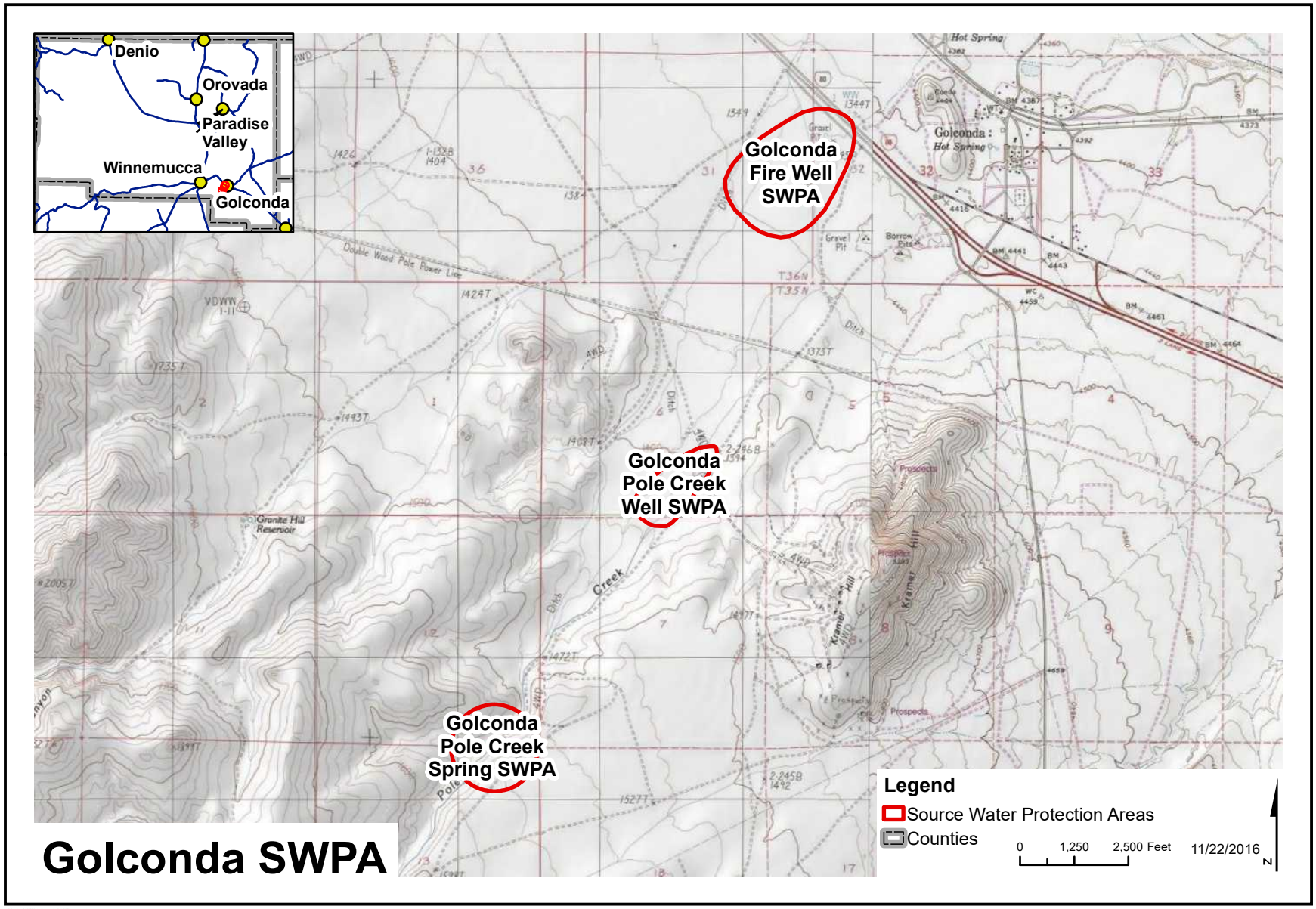

Note: Map created in 2016

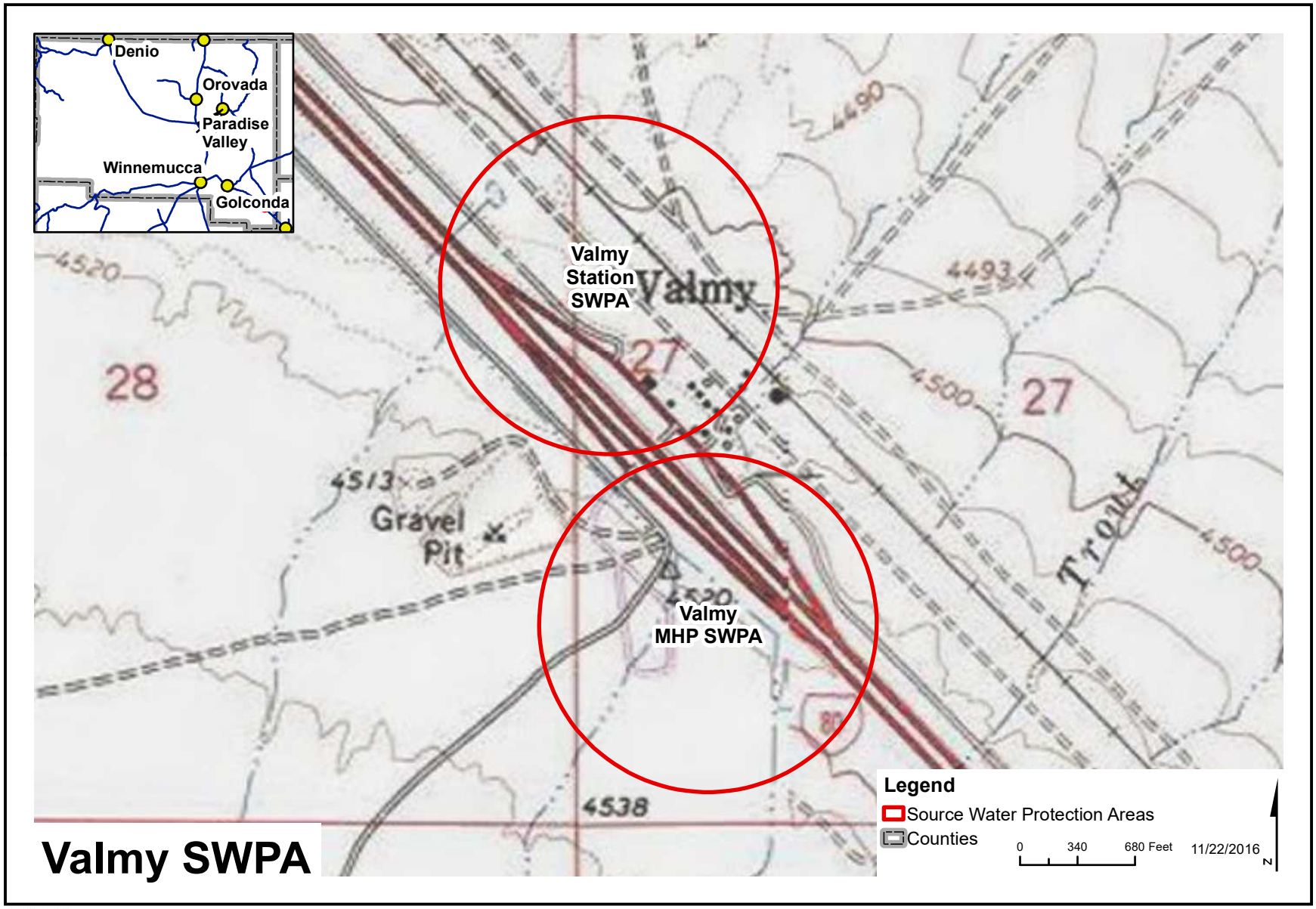

Note: Map created in 2016

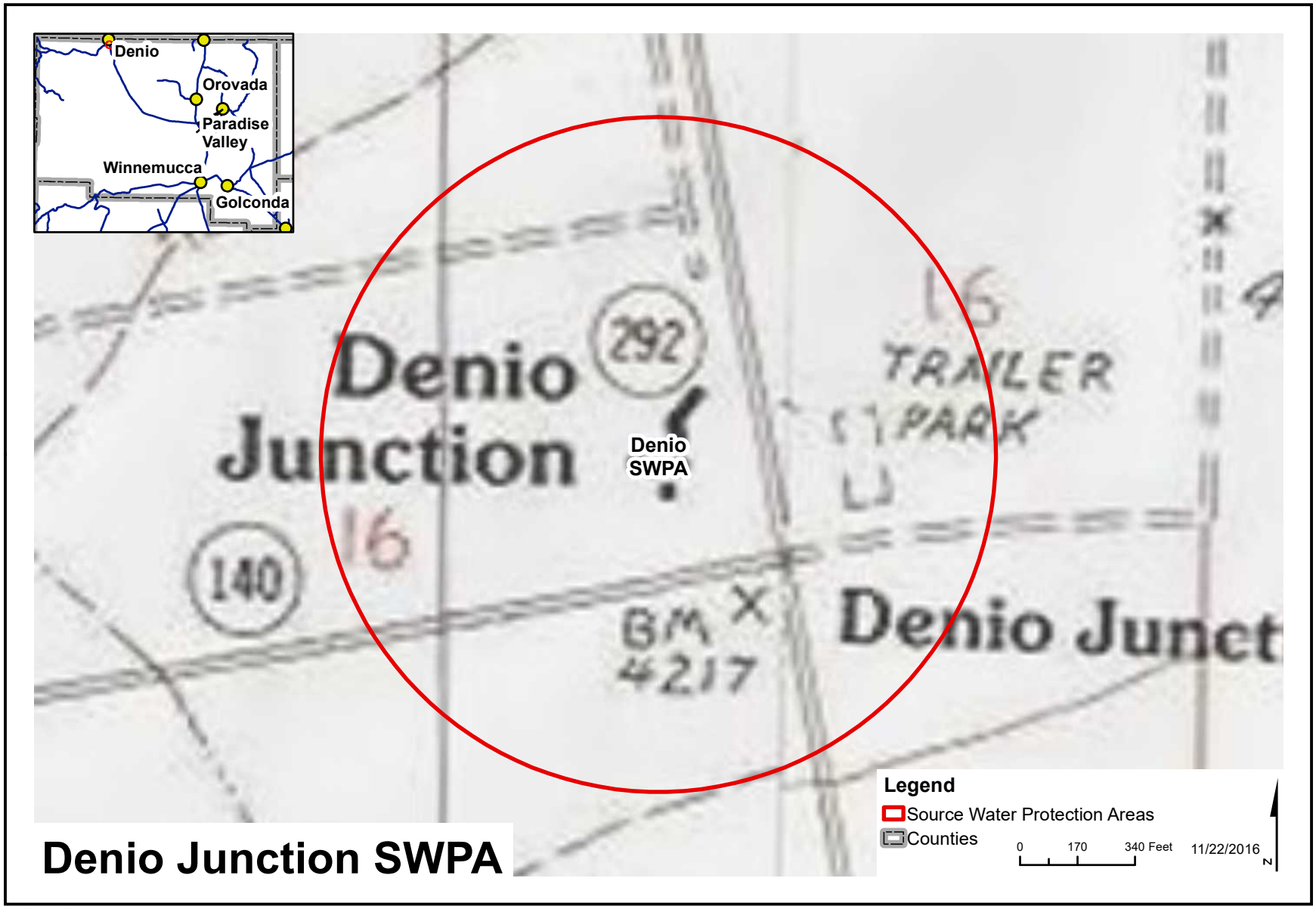

Note: Map created in 2016

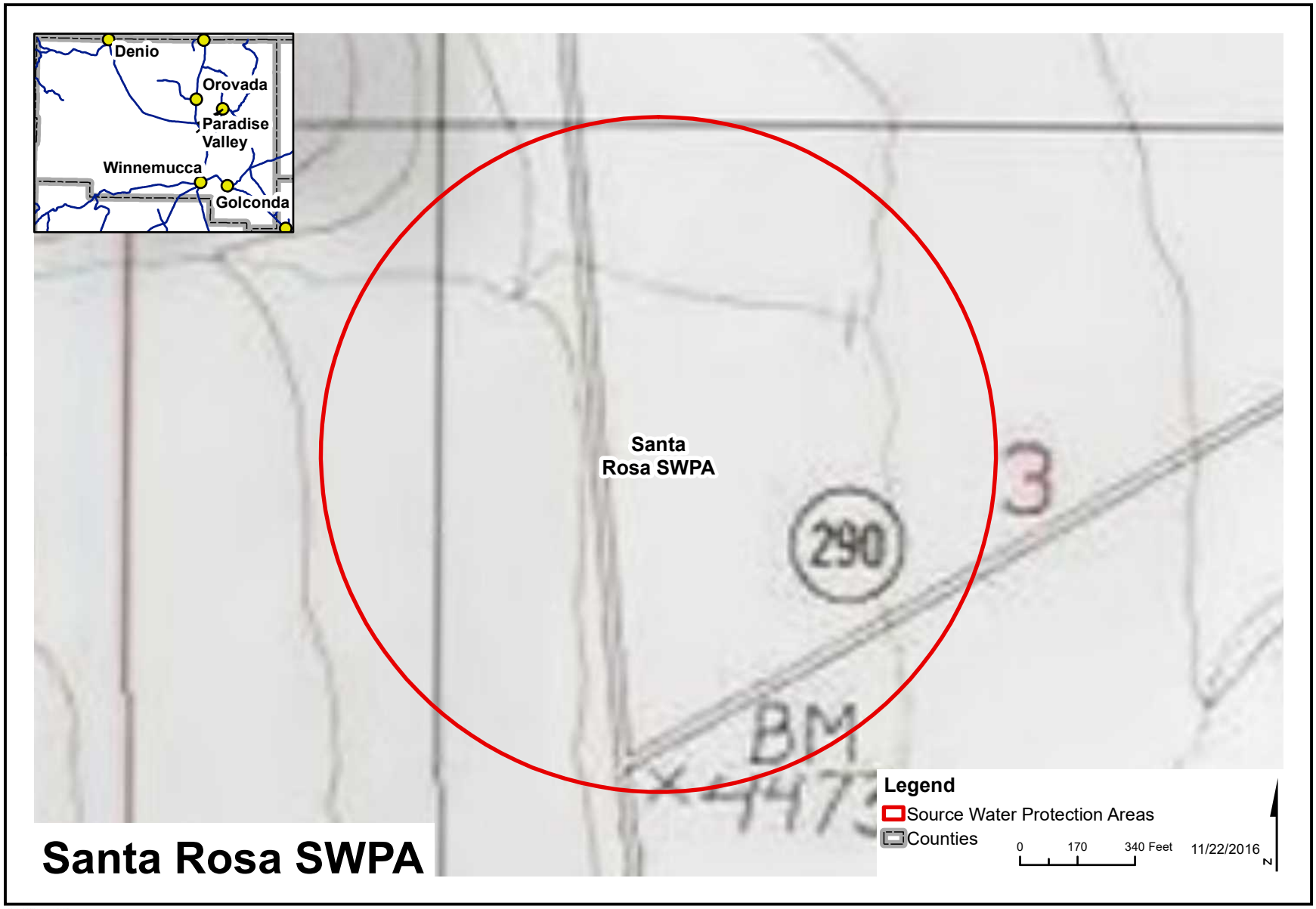

Note: Map created in 2016

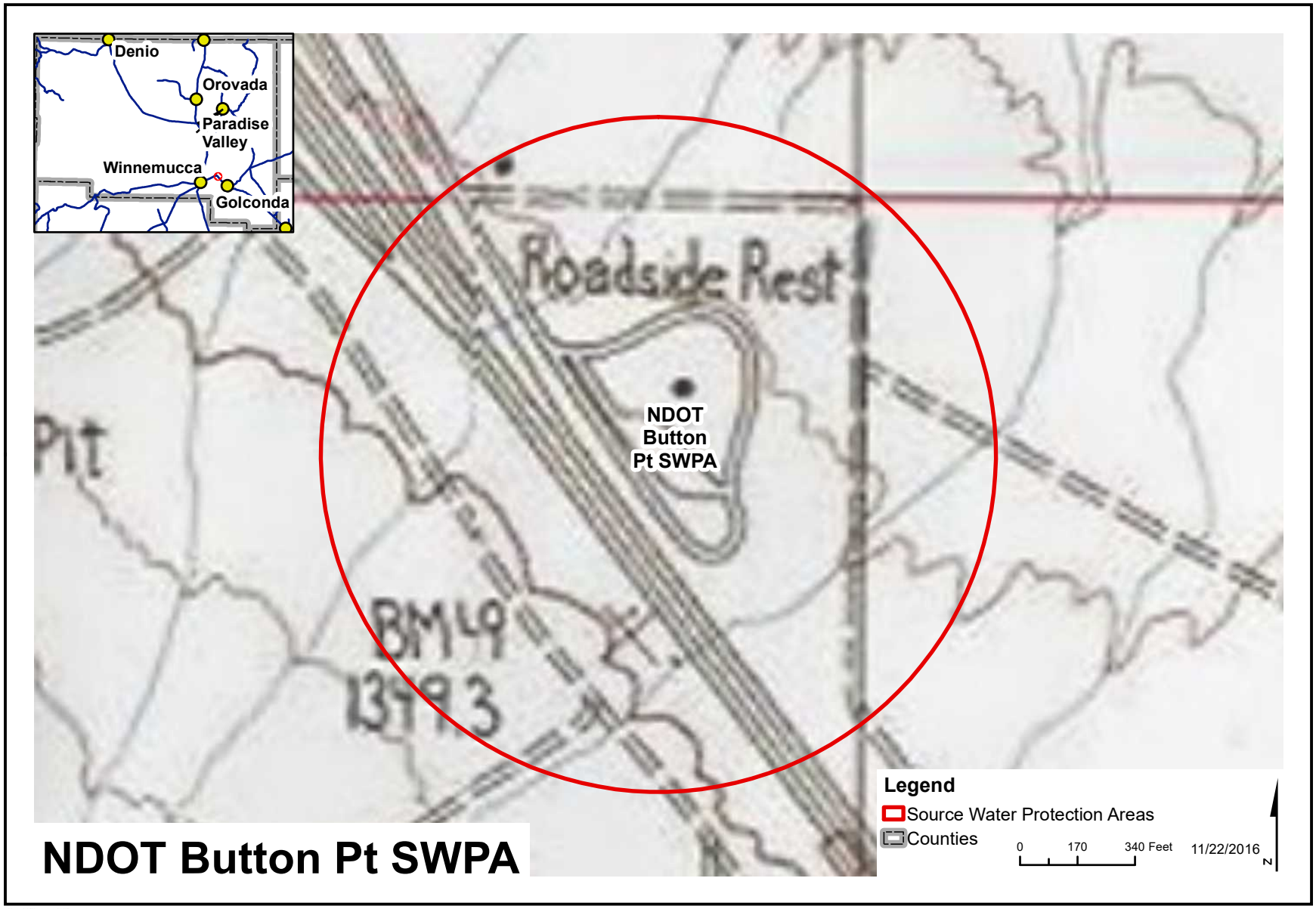

Note: Map created in 2016

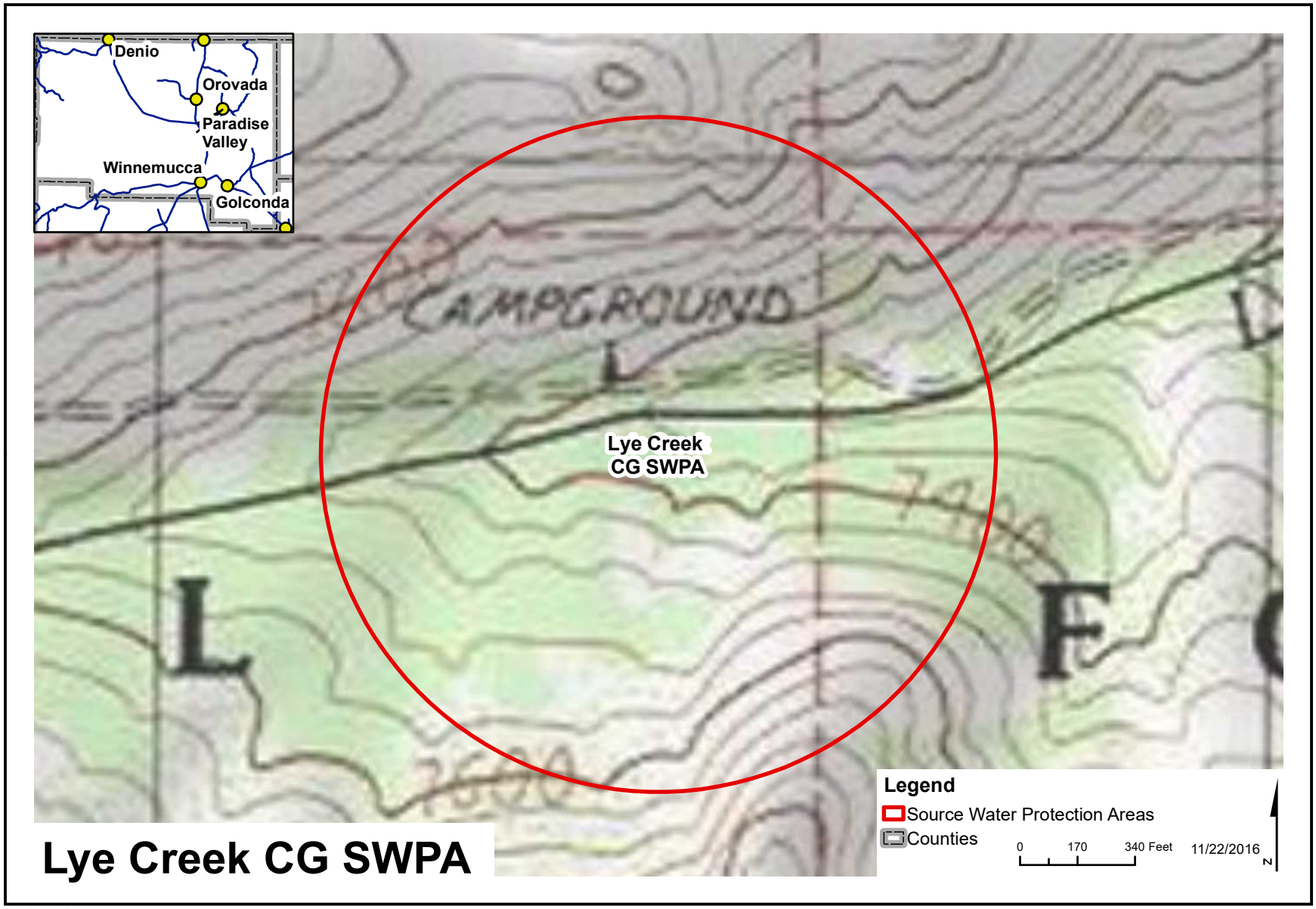

Note: Map created in 2016

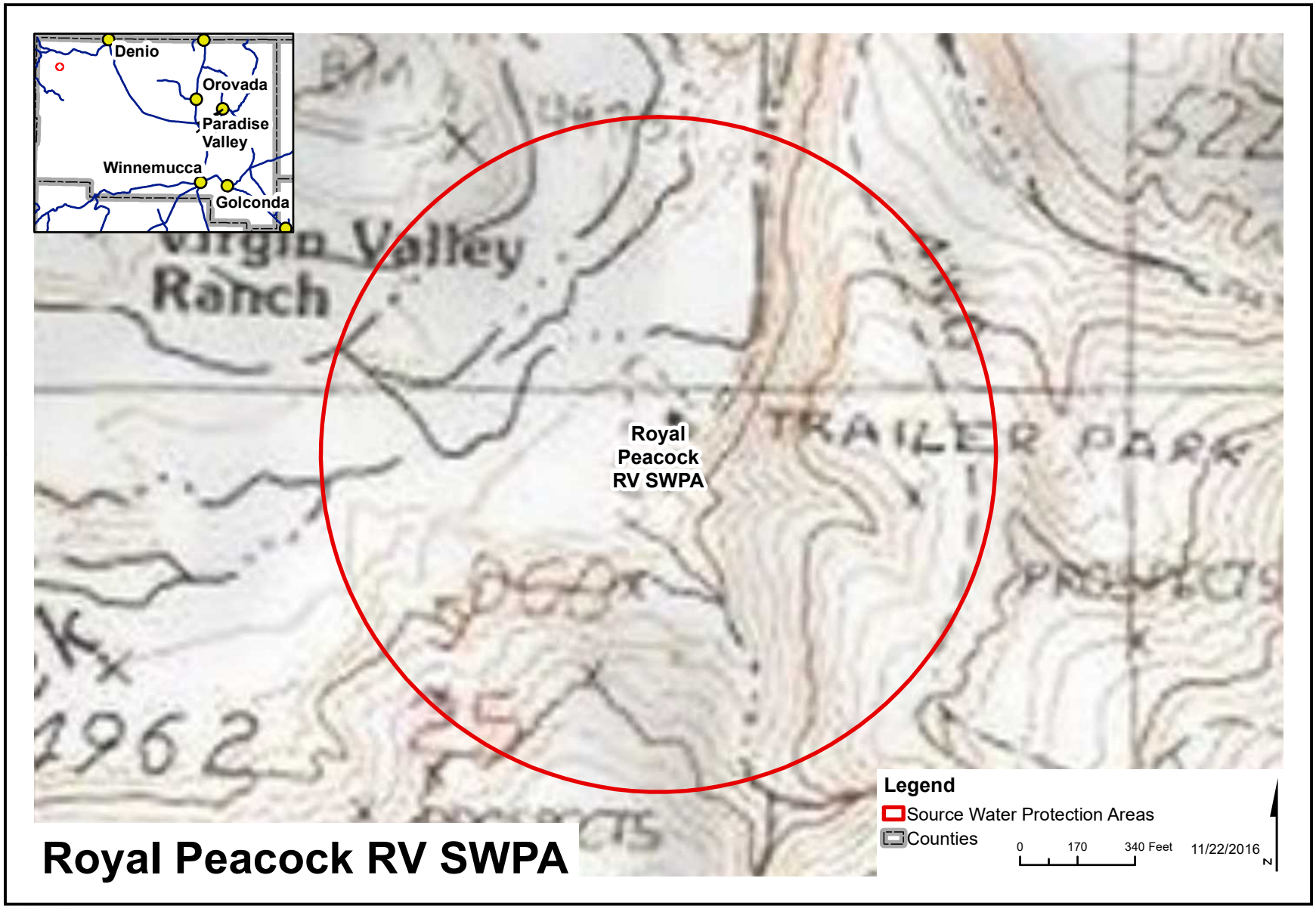

Note: Map created in 2016

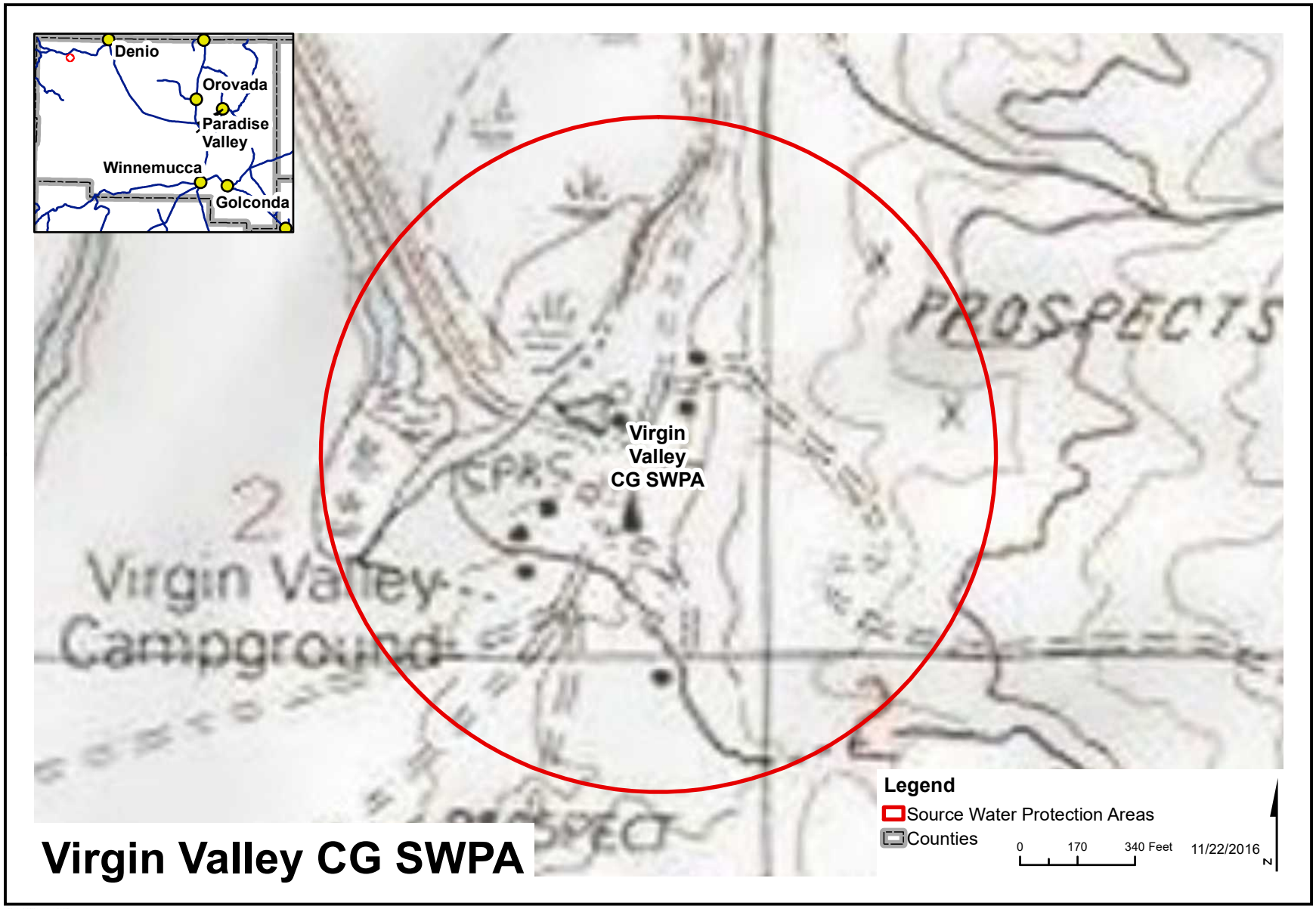

Note: Map created in 2016

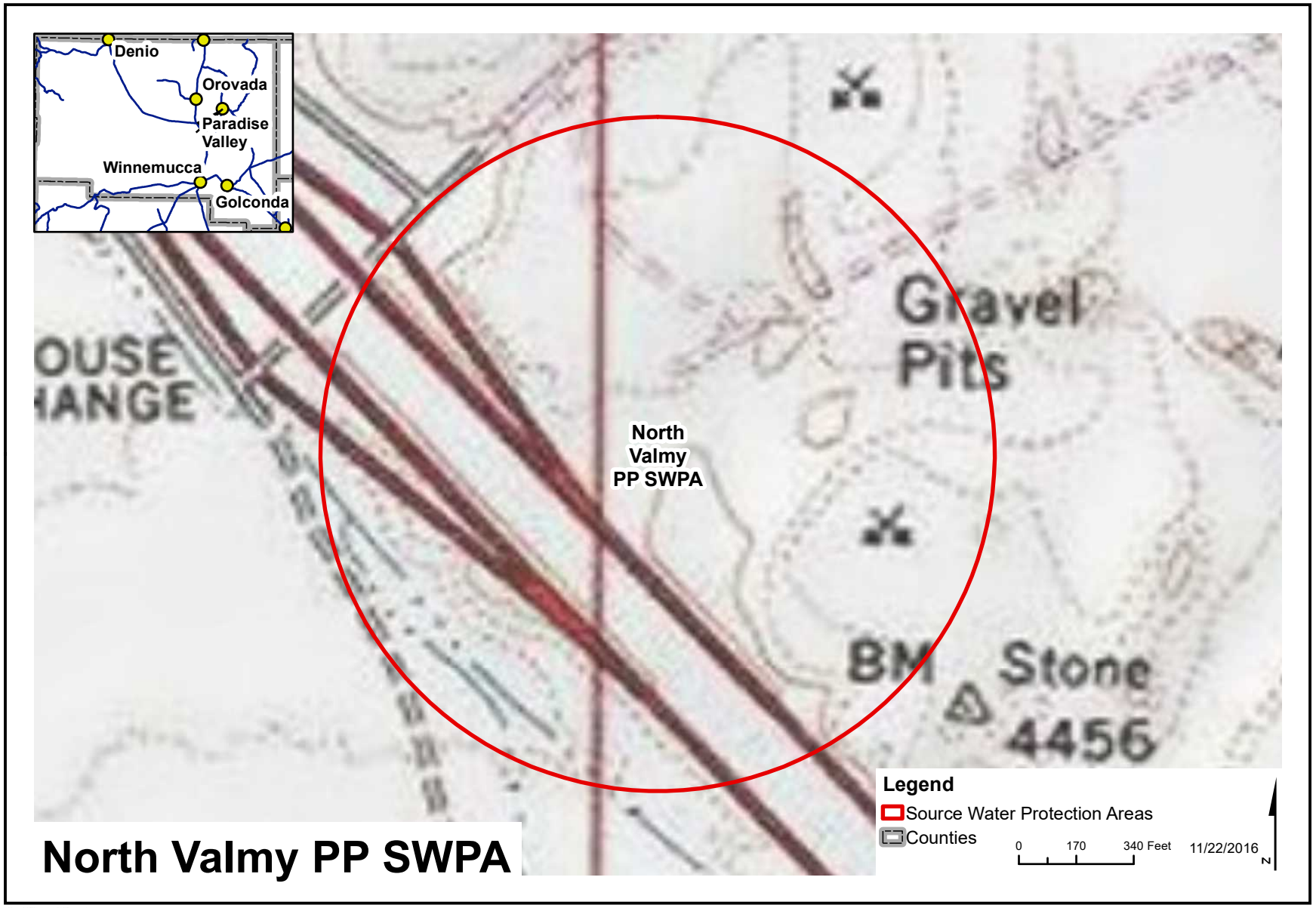

Note: Map created in 2016

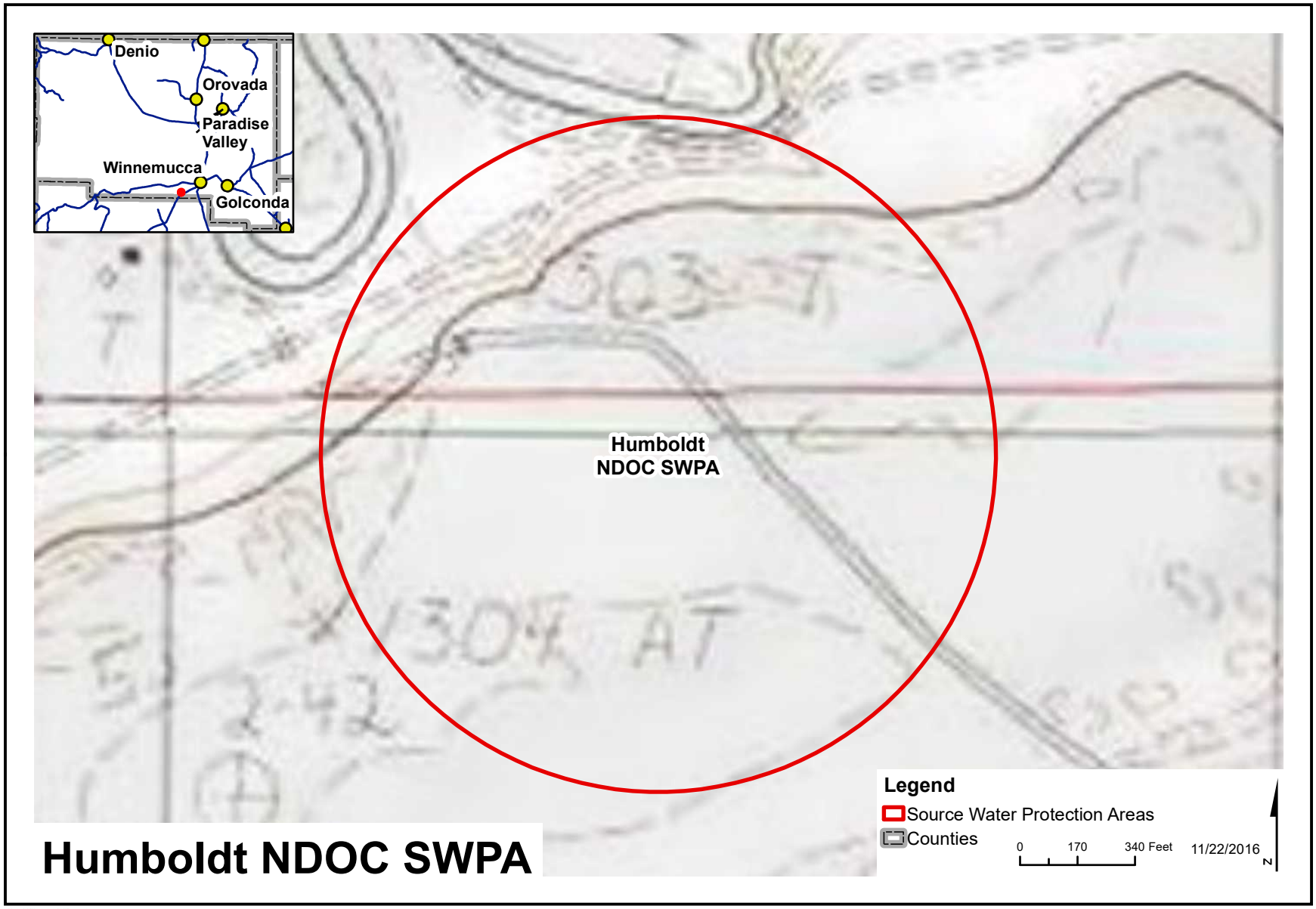

Note: Map created in 2016

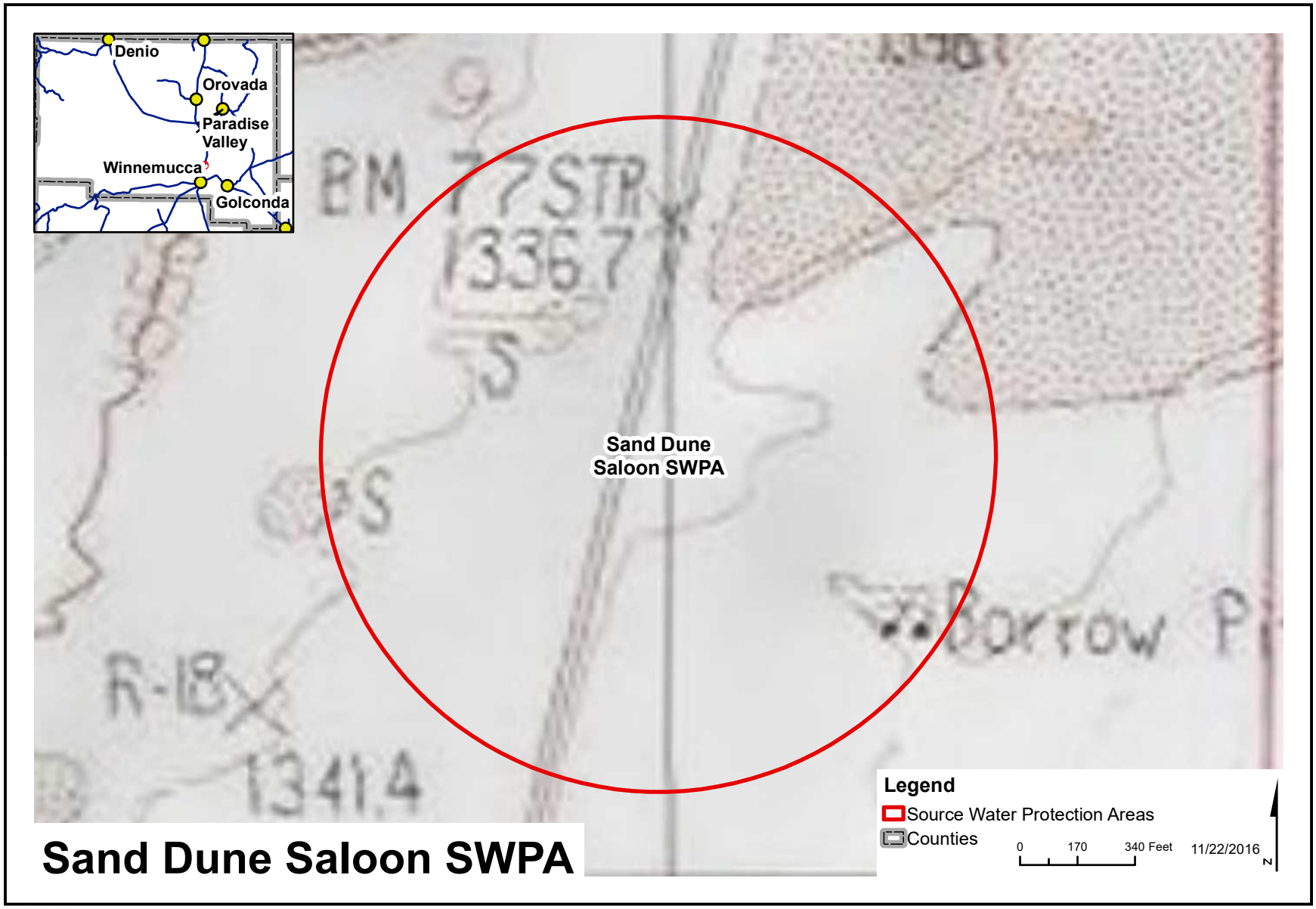

Note: Map created in 2016

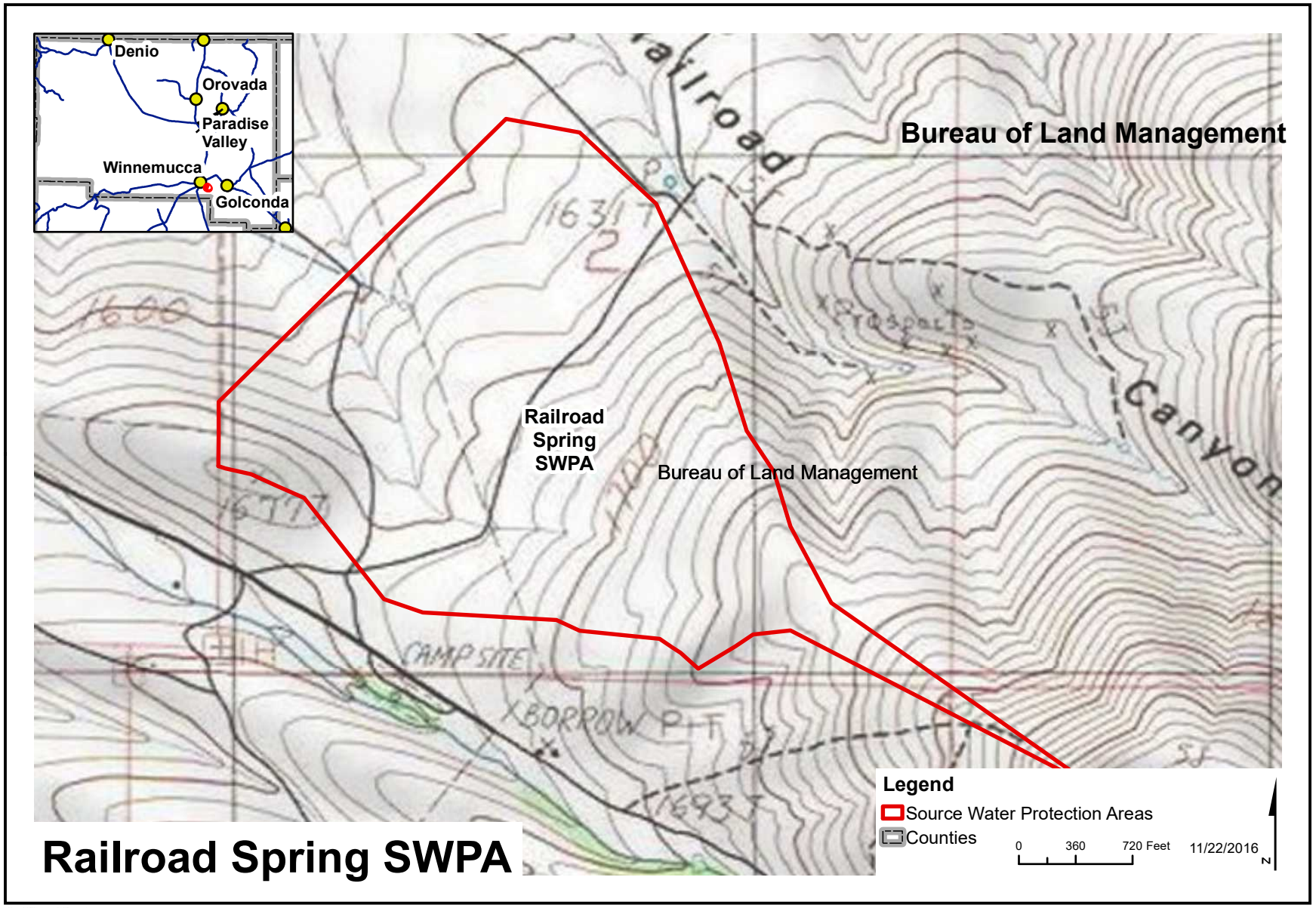

Note: Map created in 2016

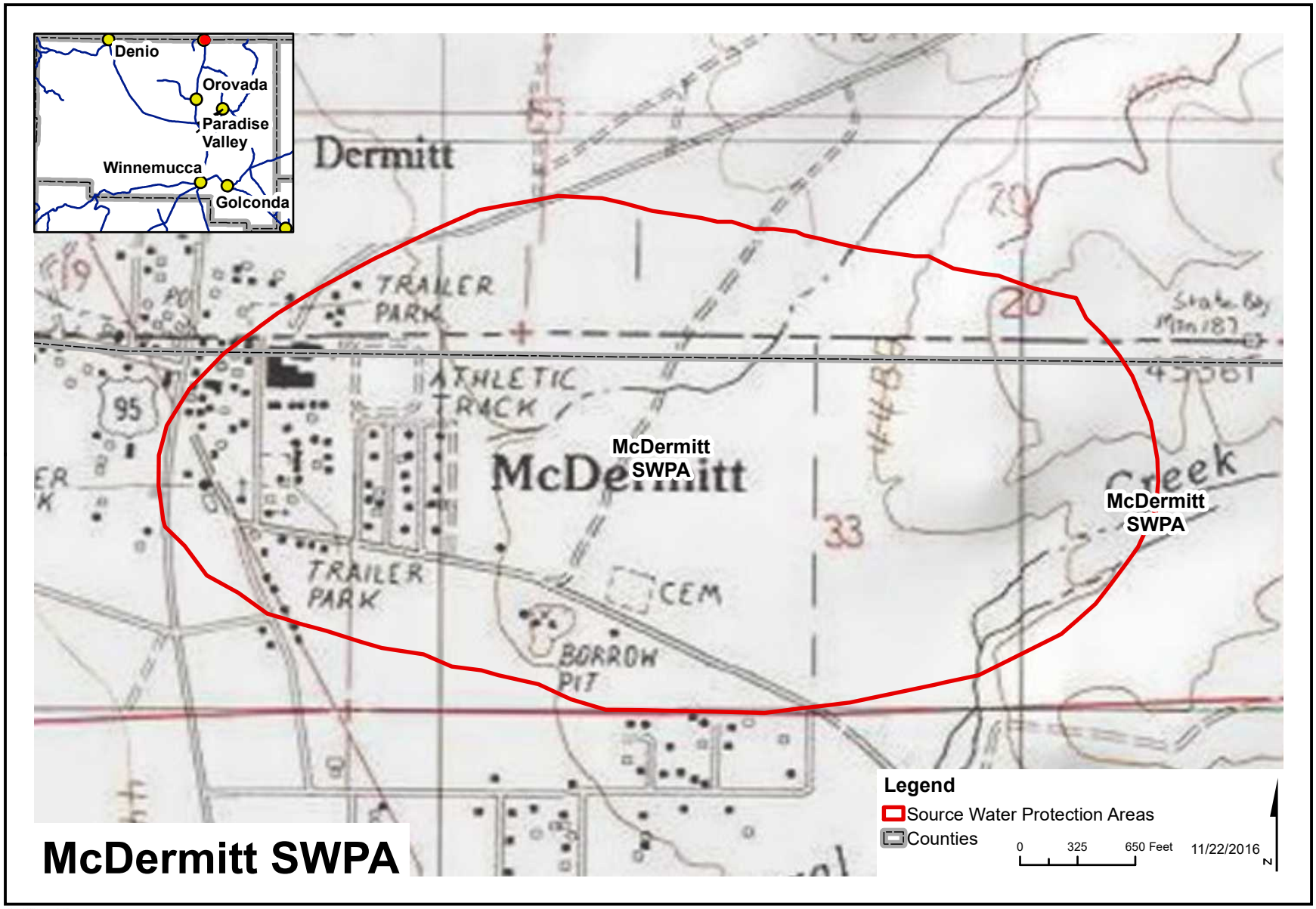

Note: Map created in 2016

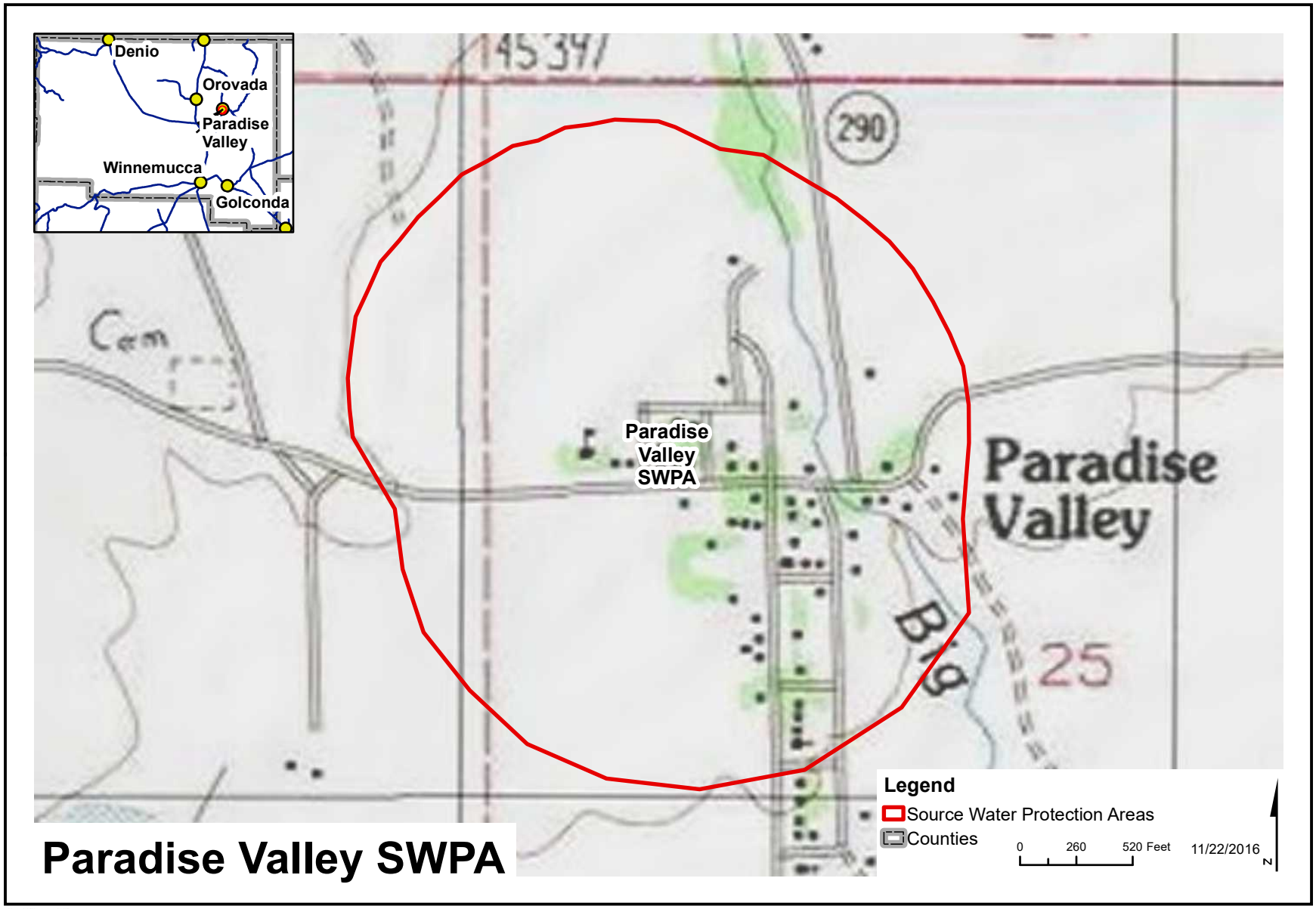

Note: Map created in 2016

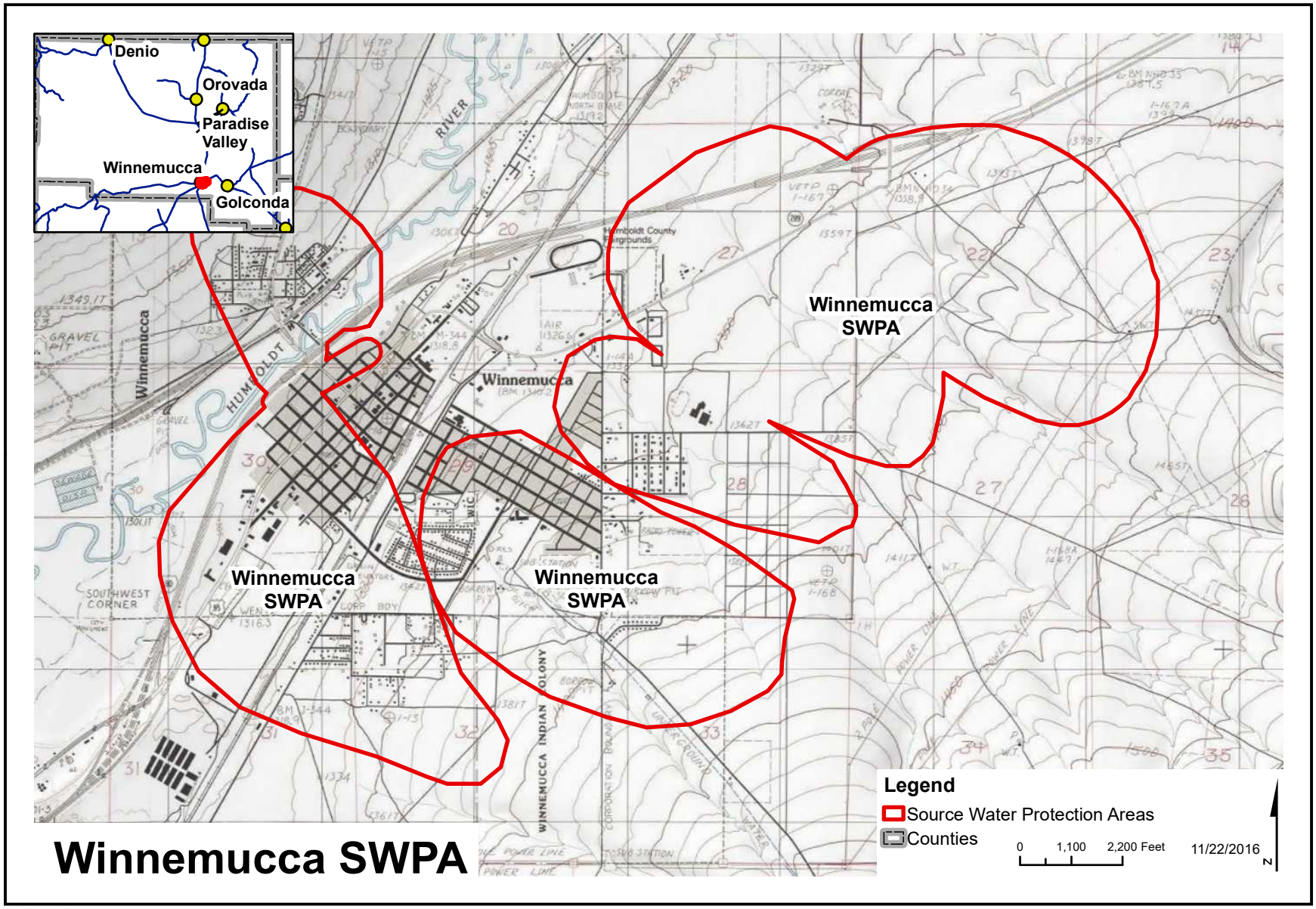

Note: Map created in 2016

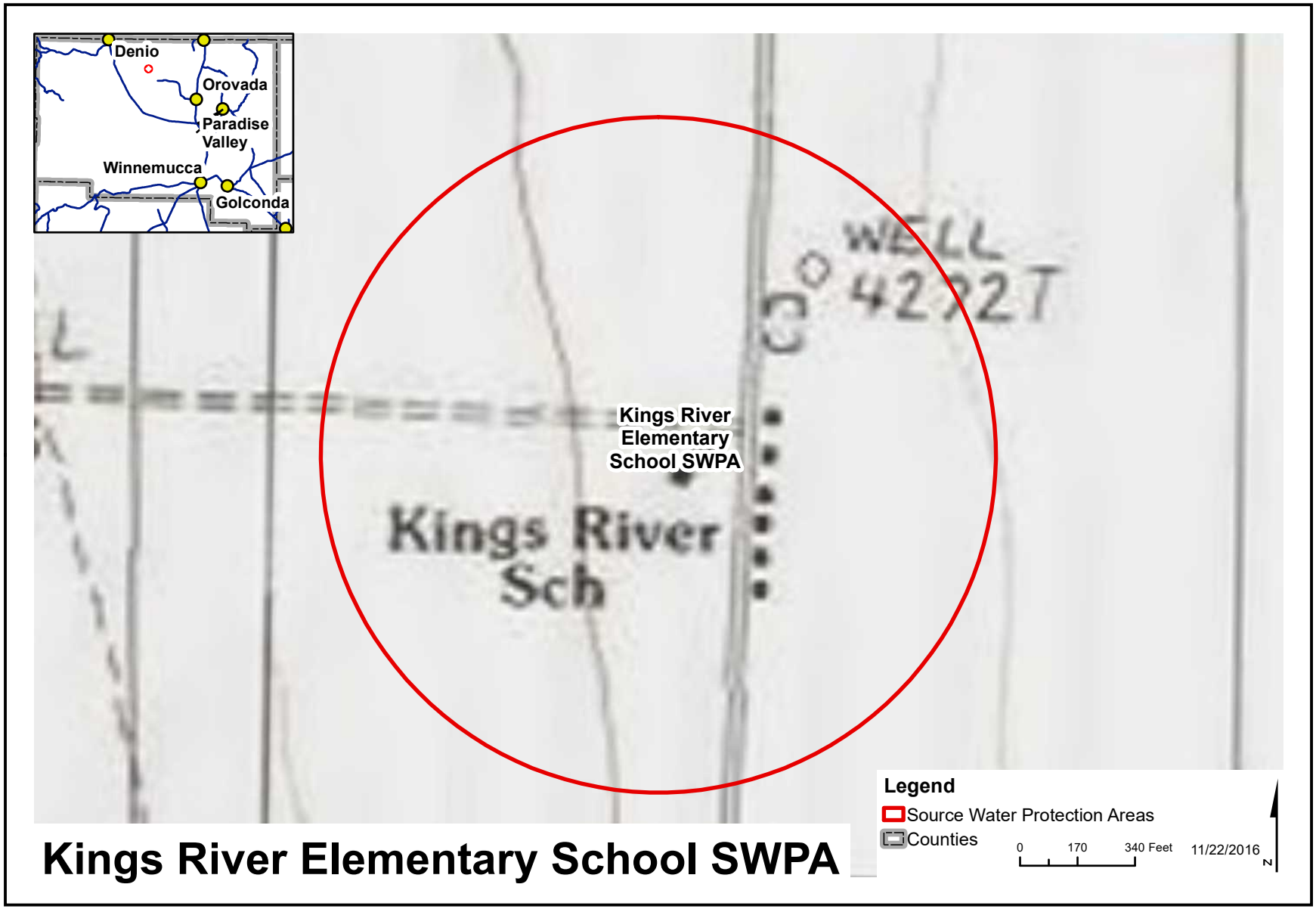

Kings River Elementary School SWPA

Note: Map created in 2016

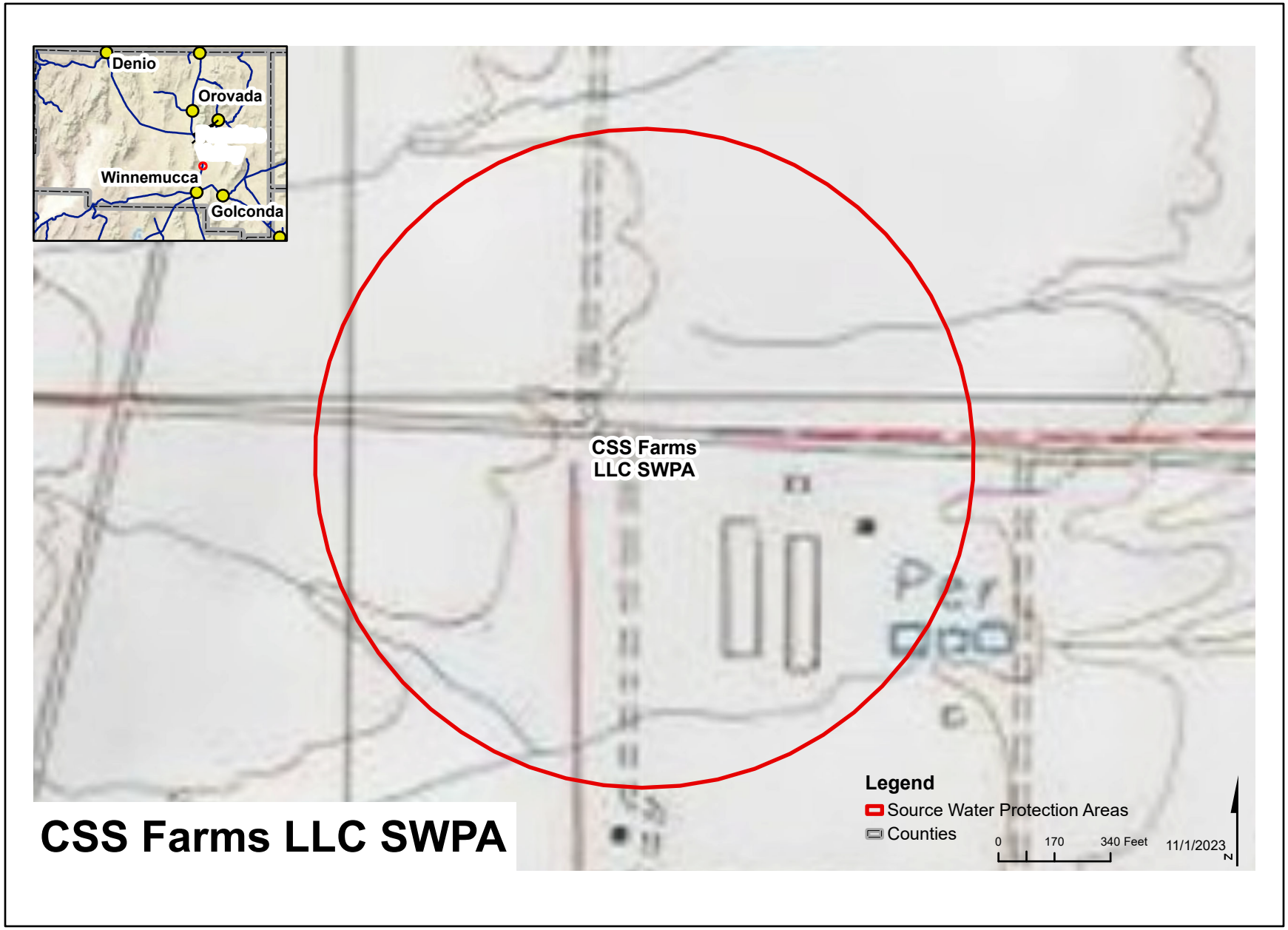

Note: Map created in 2023

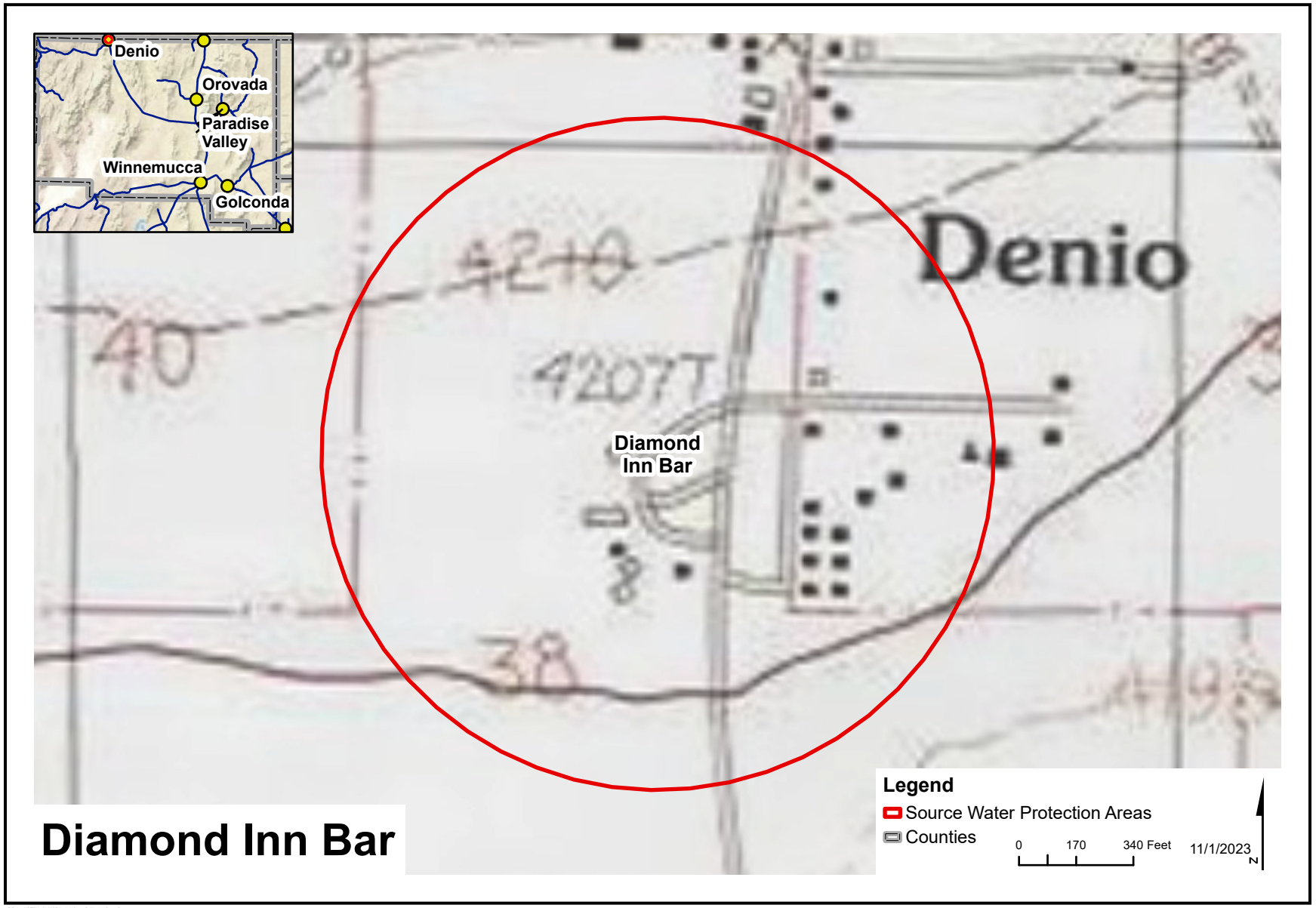

Note: Map created in 2023

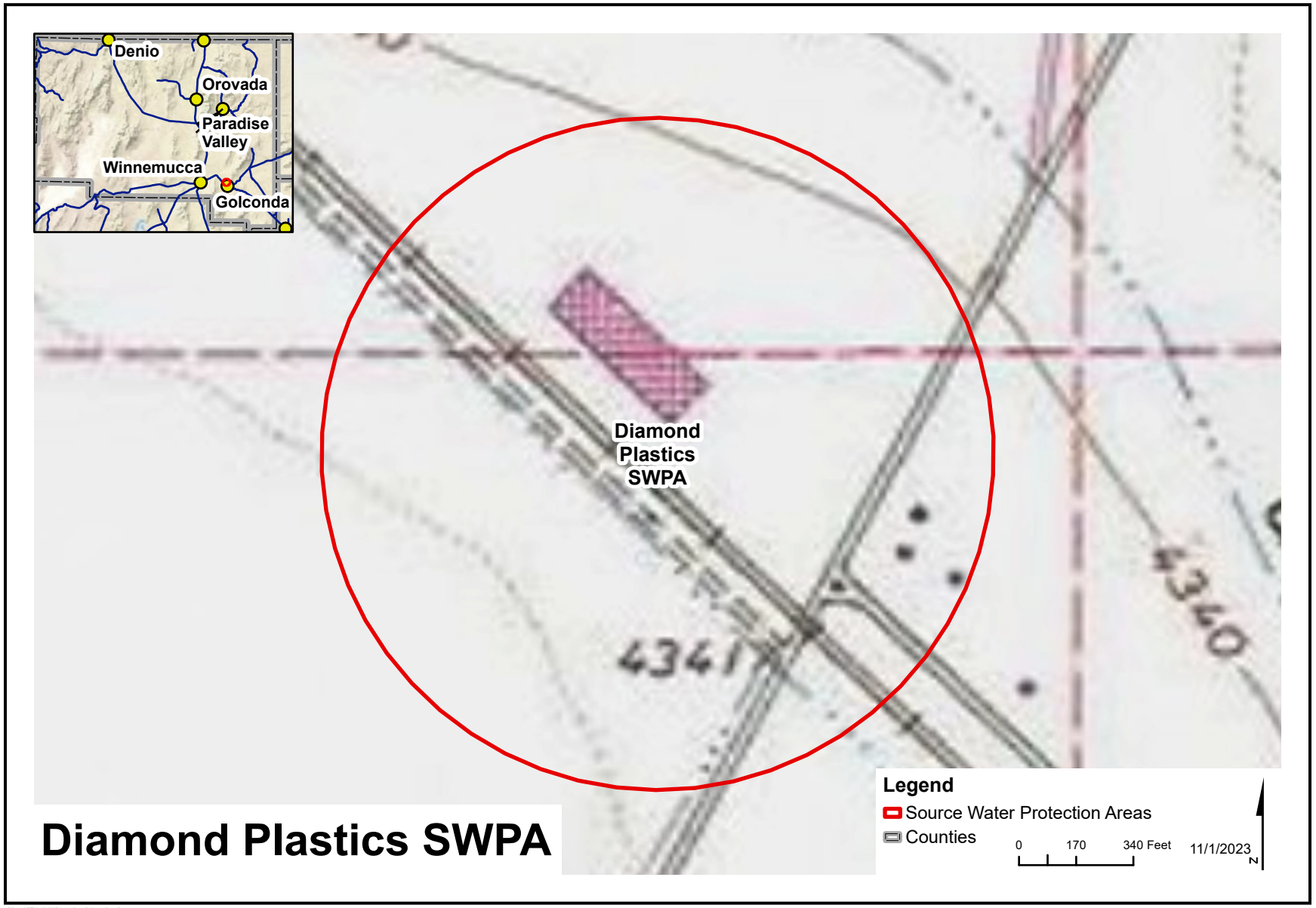

Note: Map created in 2023

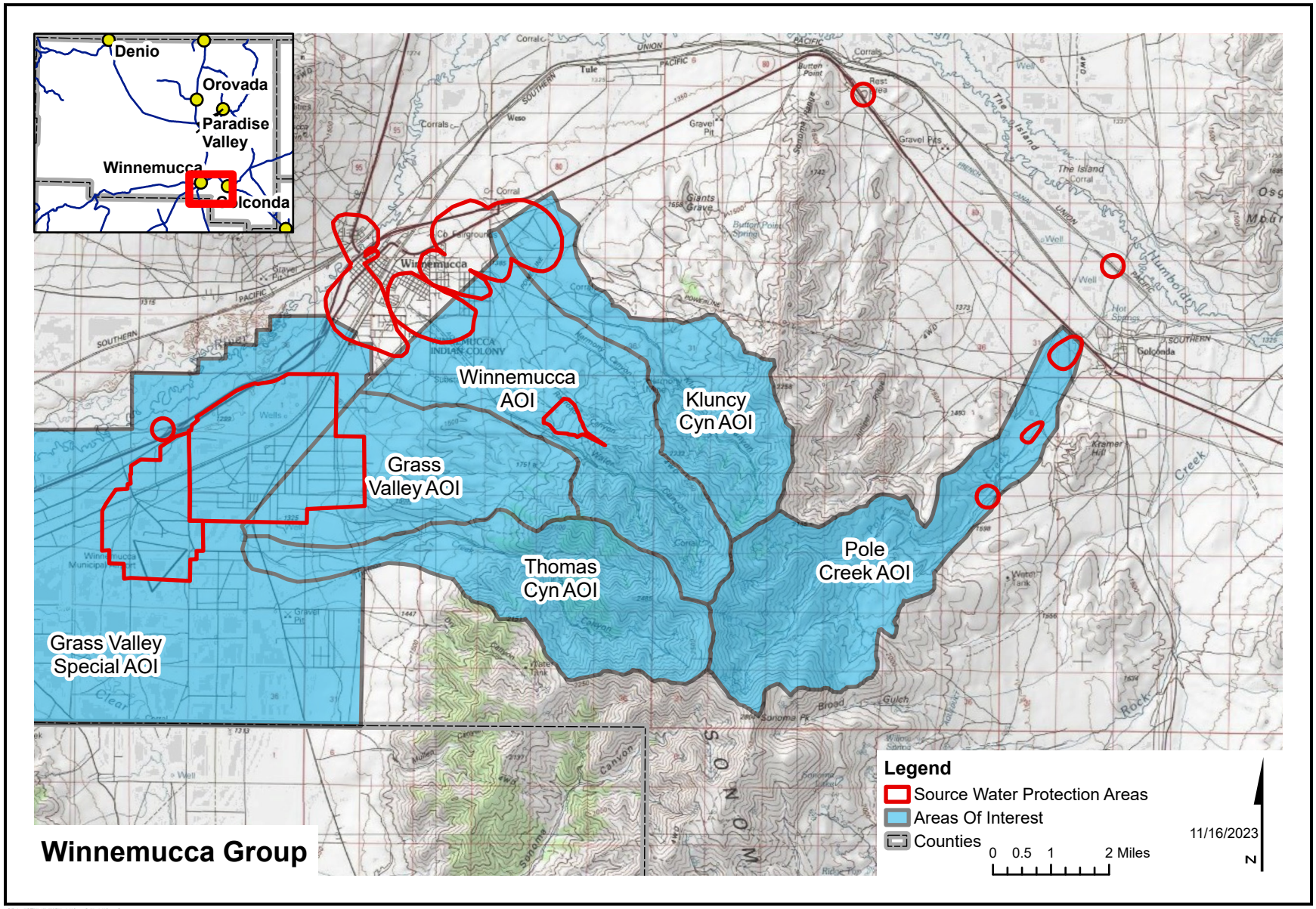

Note: Map created in 2016/updated in 2023

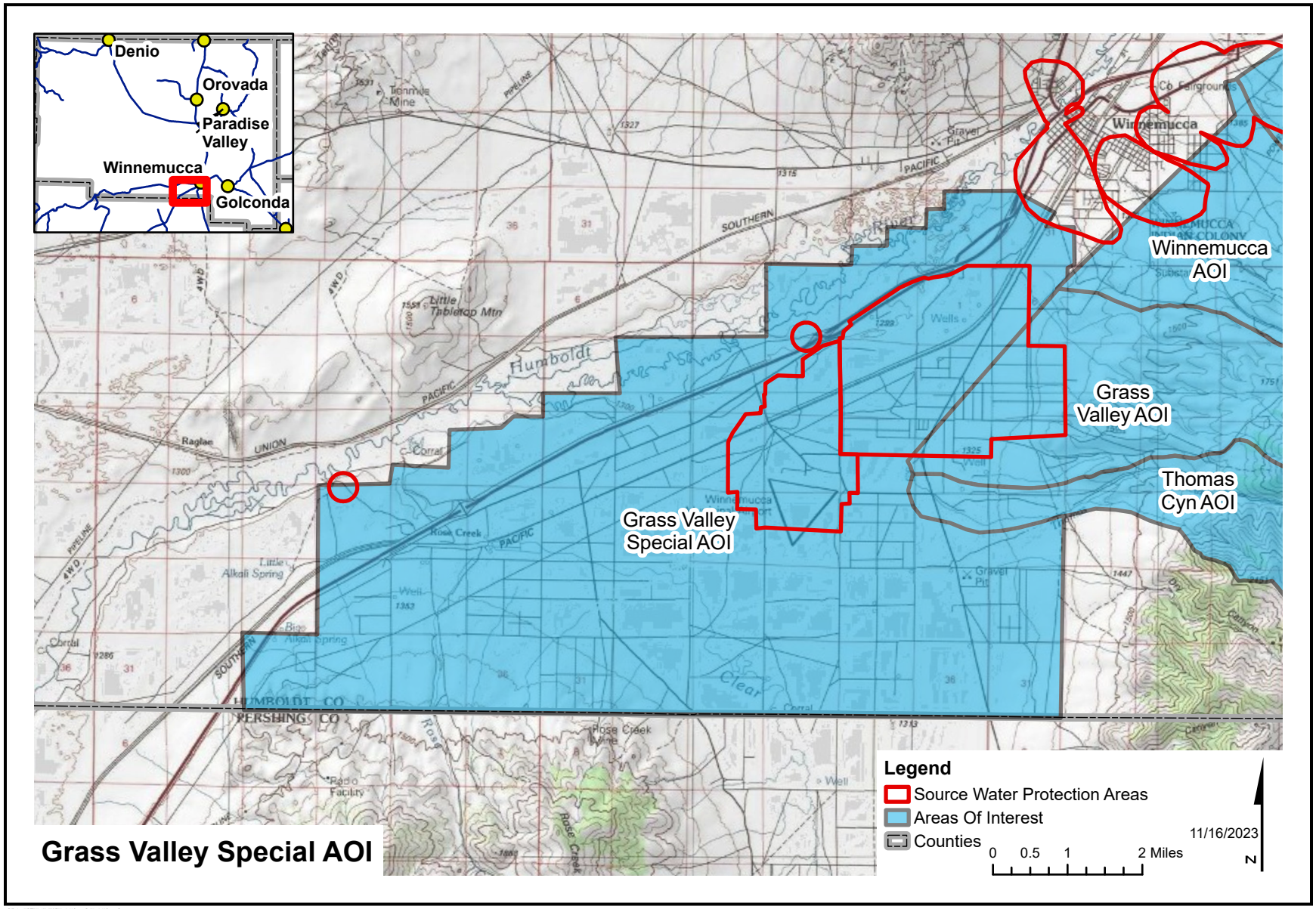

Grass Valley Special AOI

Note: Map created in 2016/updated in 2023

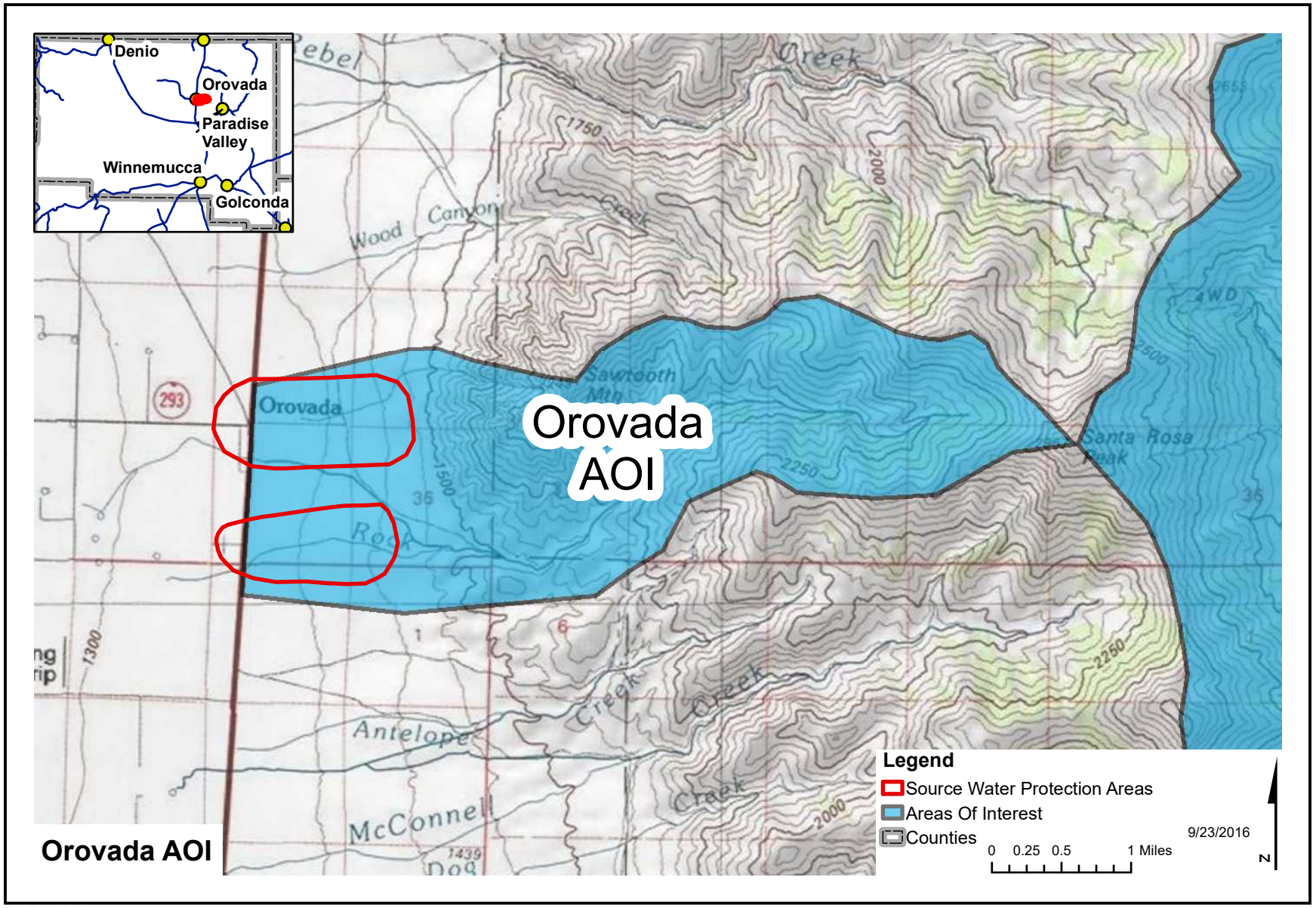

Note: Map created in 2016

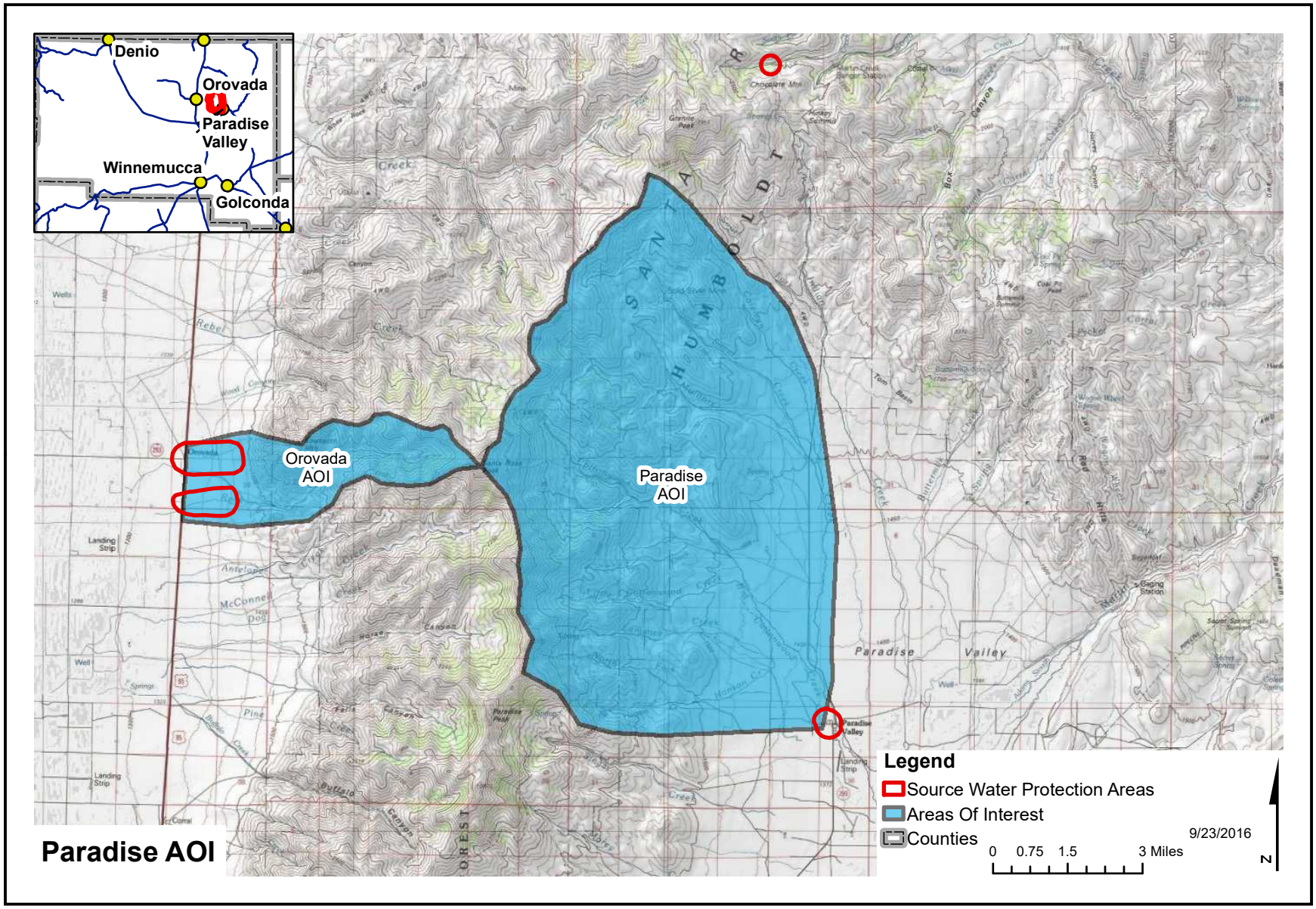

Note: Map created in 2016