Appendix A

Source Water Protection Area Maps

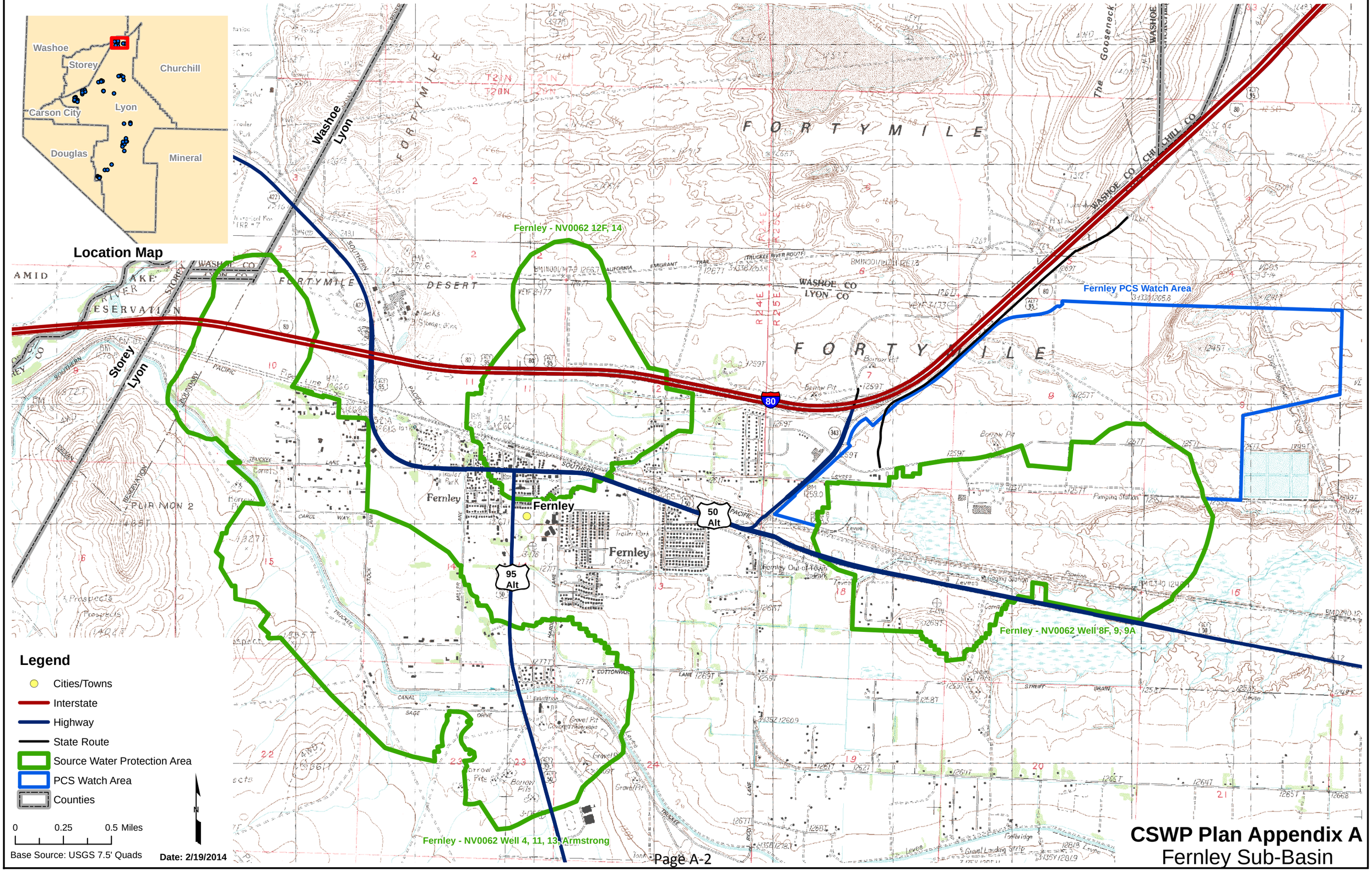

CSWP Plan Appendix A
Fernley Sub-Basin

Path: R:\projects\NDEP\MXDs\Lyon\Report_Figures\1_6_14\Appendix_A\Fernley.mxd

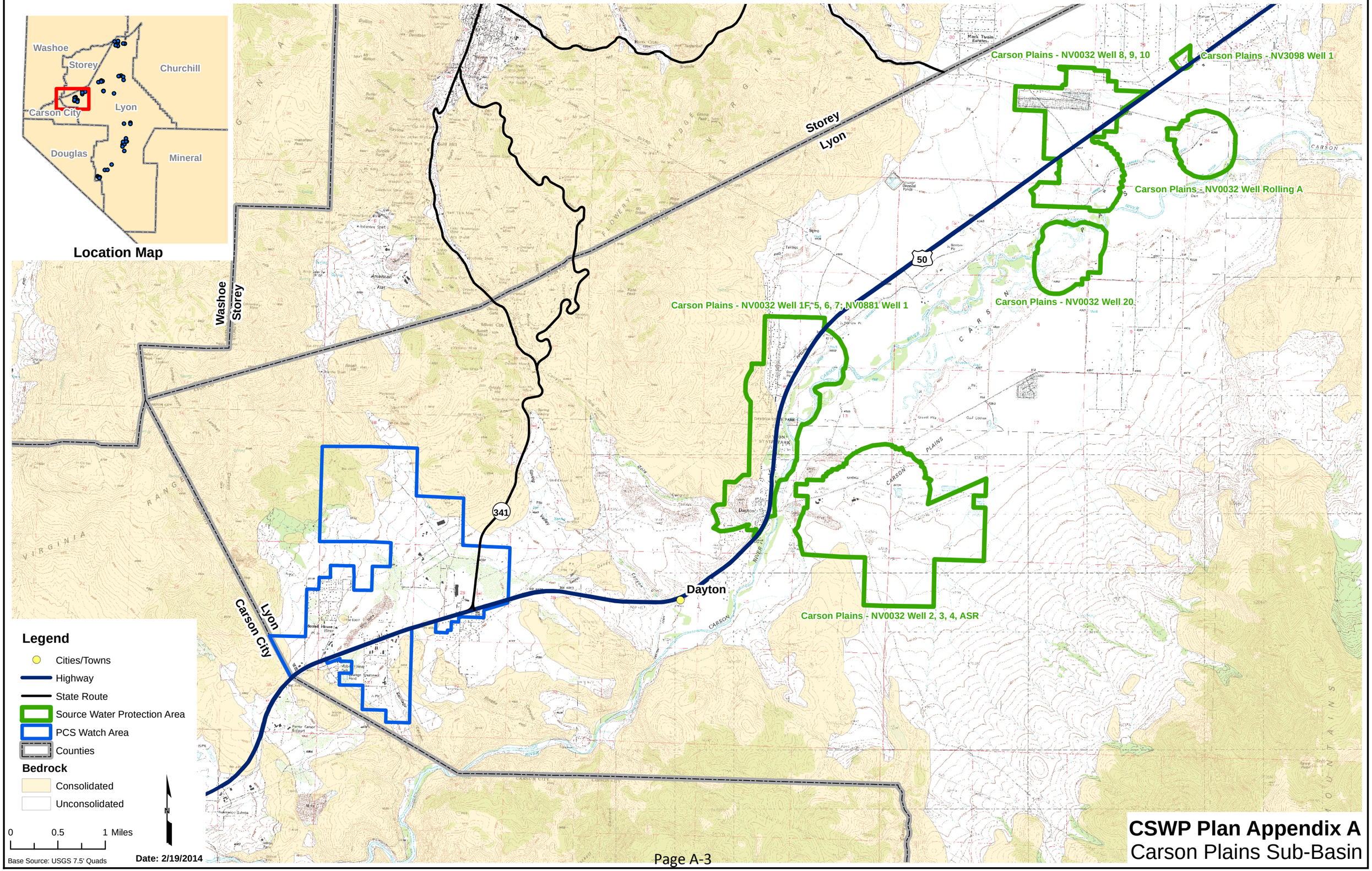

Path: R:\projects\NDEP\MXDs\Lyon\Report_Figures\1_6_14\Appendix_A\Carson_Plains.mxd

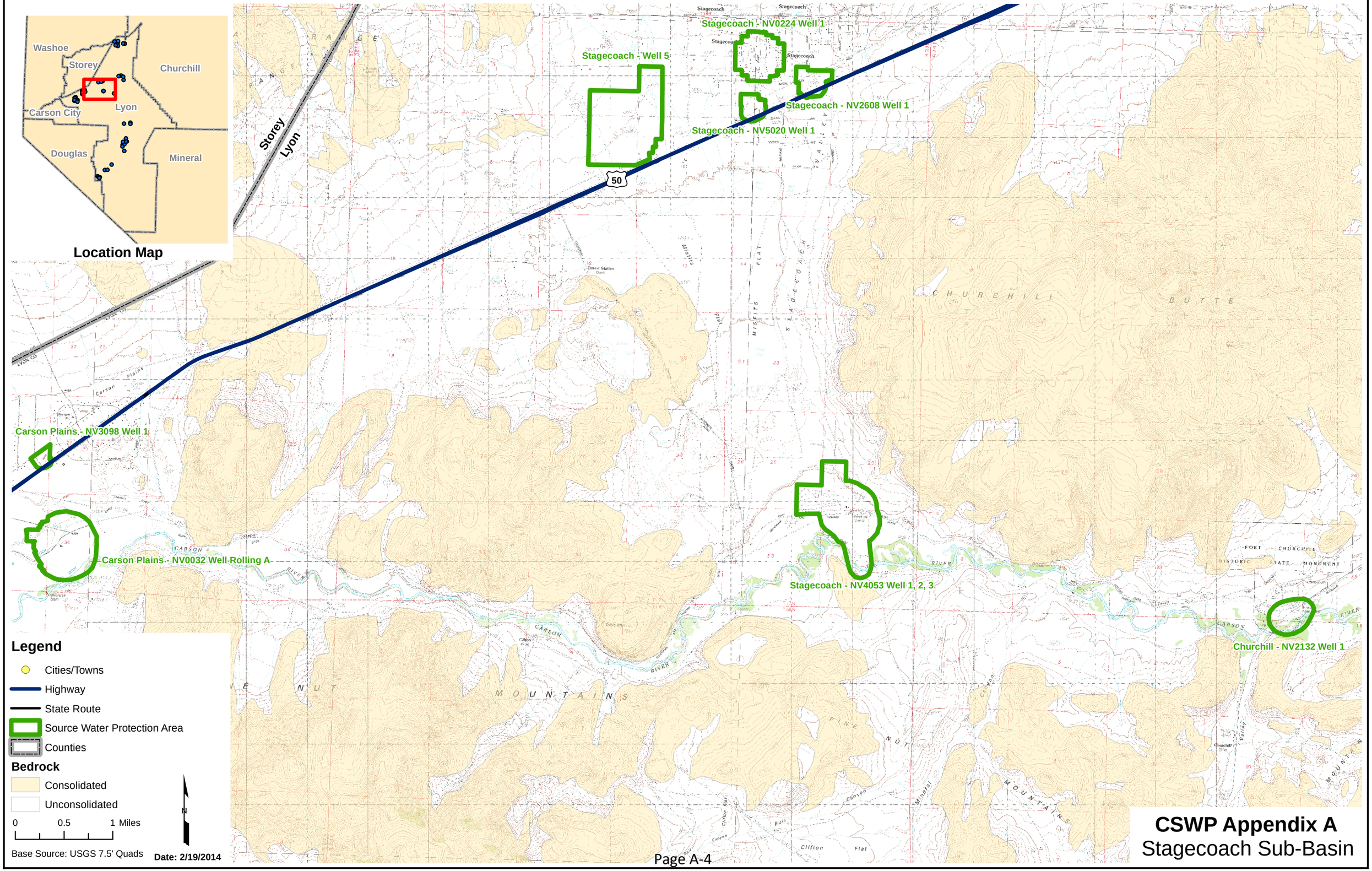

Path: R:\projects\NDEP\MXDs\Lyon\Report_Figures\1_6_14\Appendix_A\Stagecoach.mxd

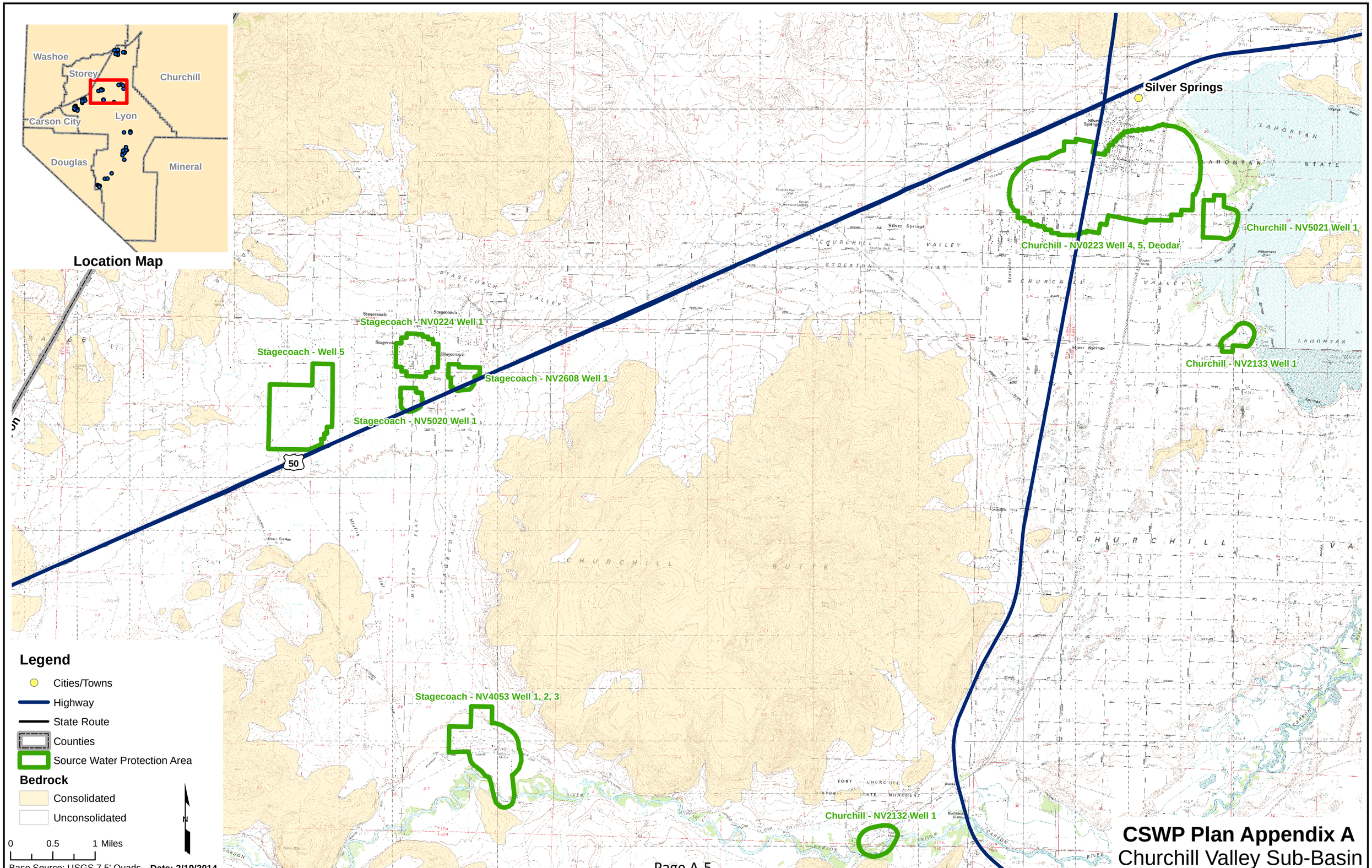

Path: R:\projects\NDEP\MXDs\Lyon\Report_Figures\1_6_14\Appendix_A\Churchill_Valley.mxd

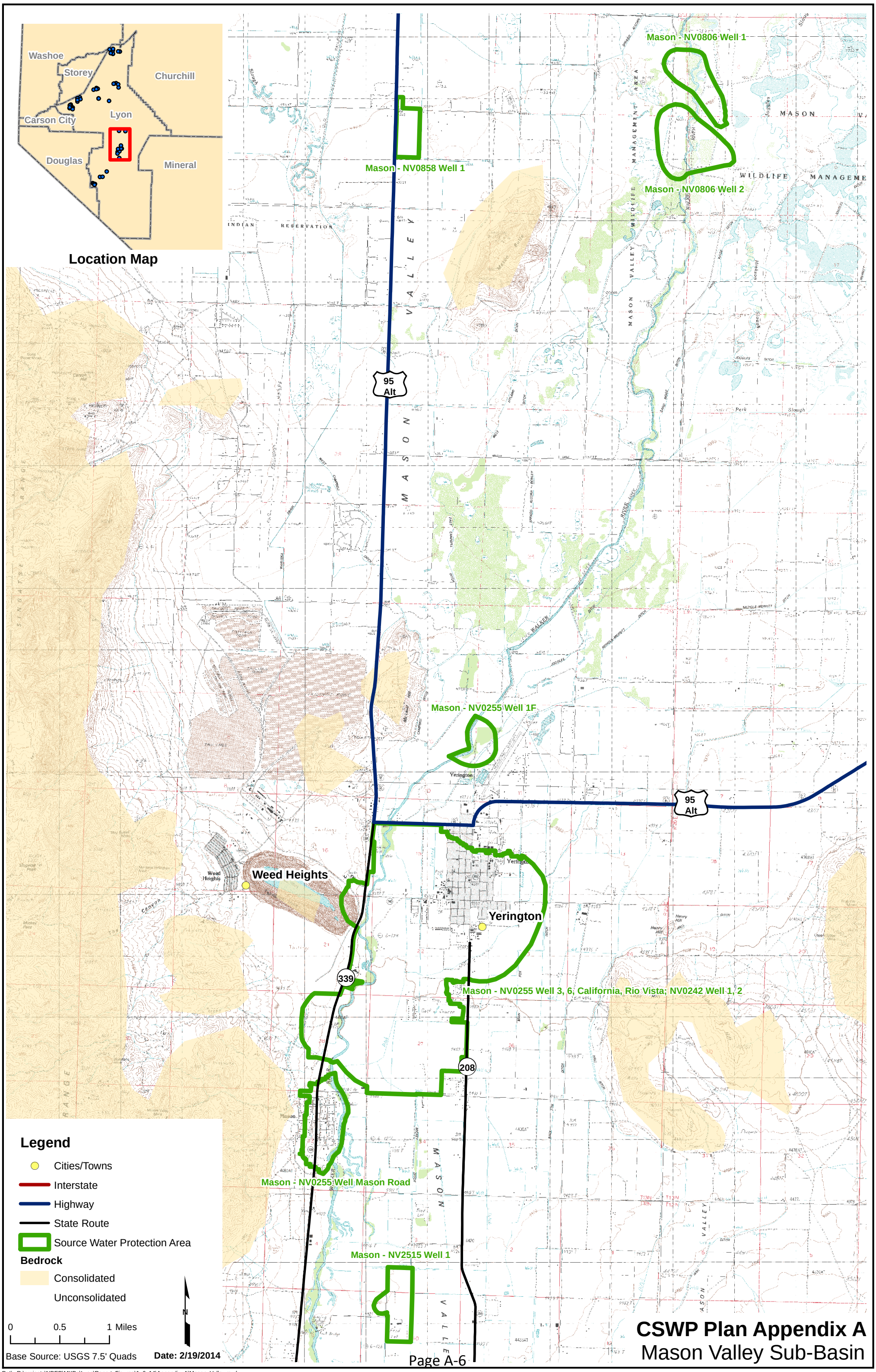

Path: R:\projects\NDEP\MXDs\Lyon\Report_Figures\1_6_14\Appendix_A\Mason_Valley.mxd

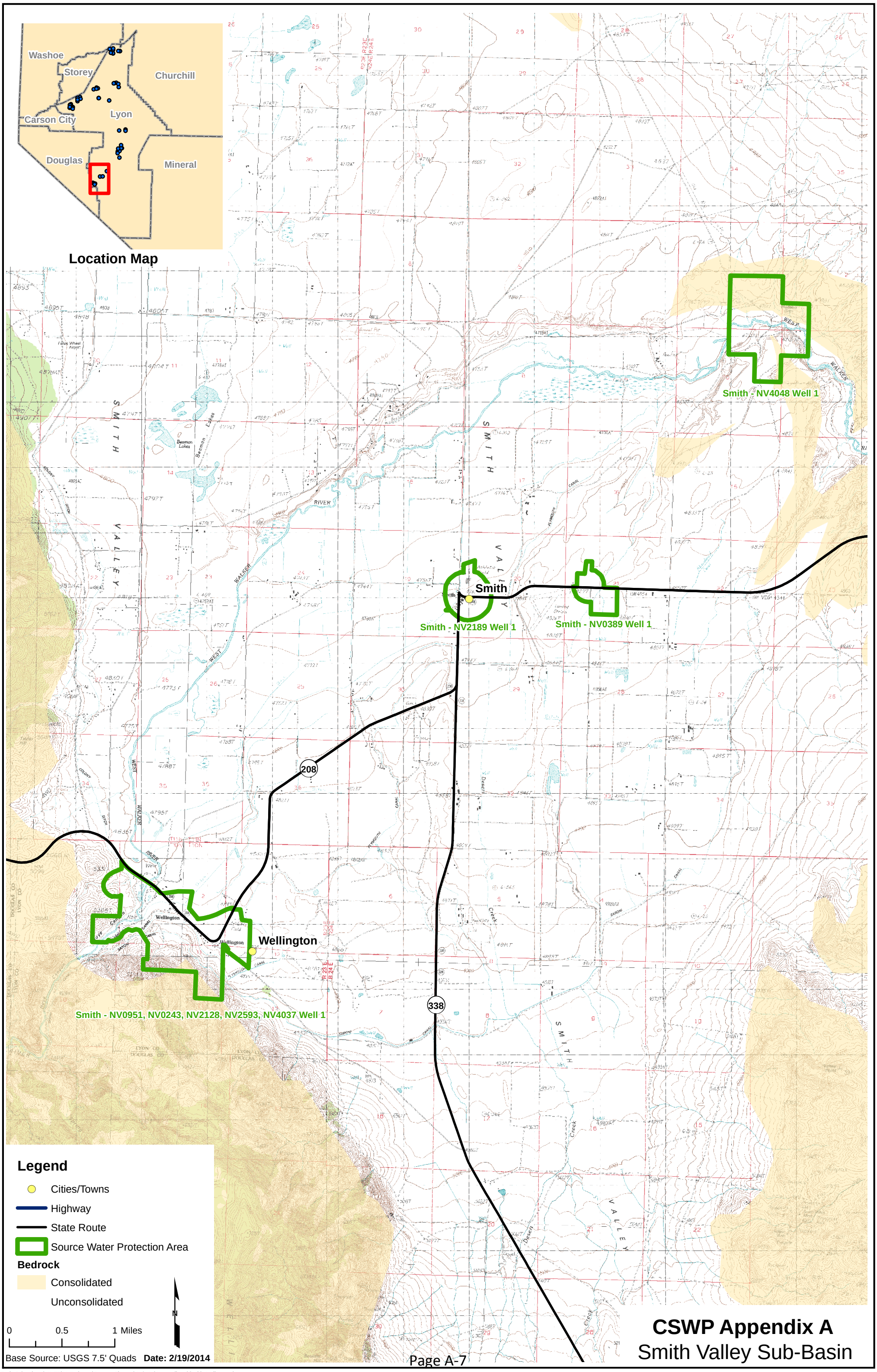

Path: R:\projects\NDEP\MXDs\Lyon\Report_Figures\1_6_14\Appendix_A\Smith_Valley.mxd

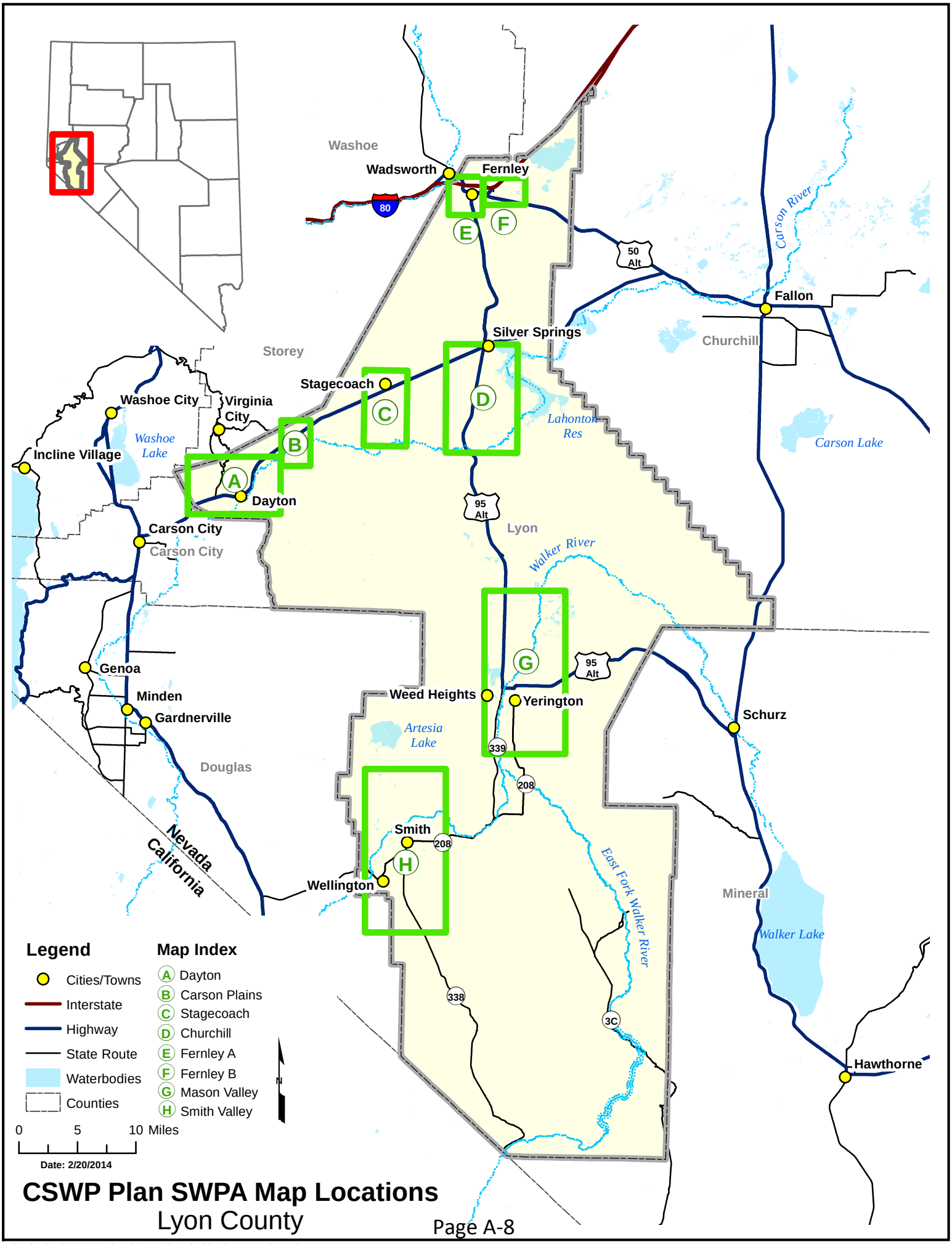

CSWP Plan SWPA Map Locations

Lyon County

Path: R:\projects\NDEP\MXDs\Lyon\Report_Figures\1_30_14\Lyon_Location.mxd

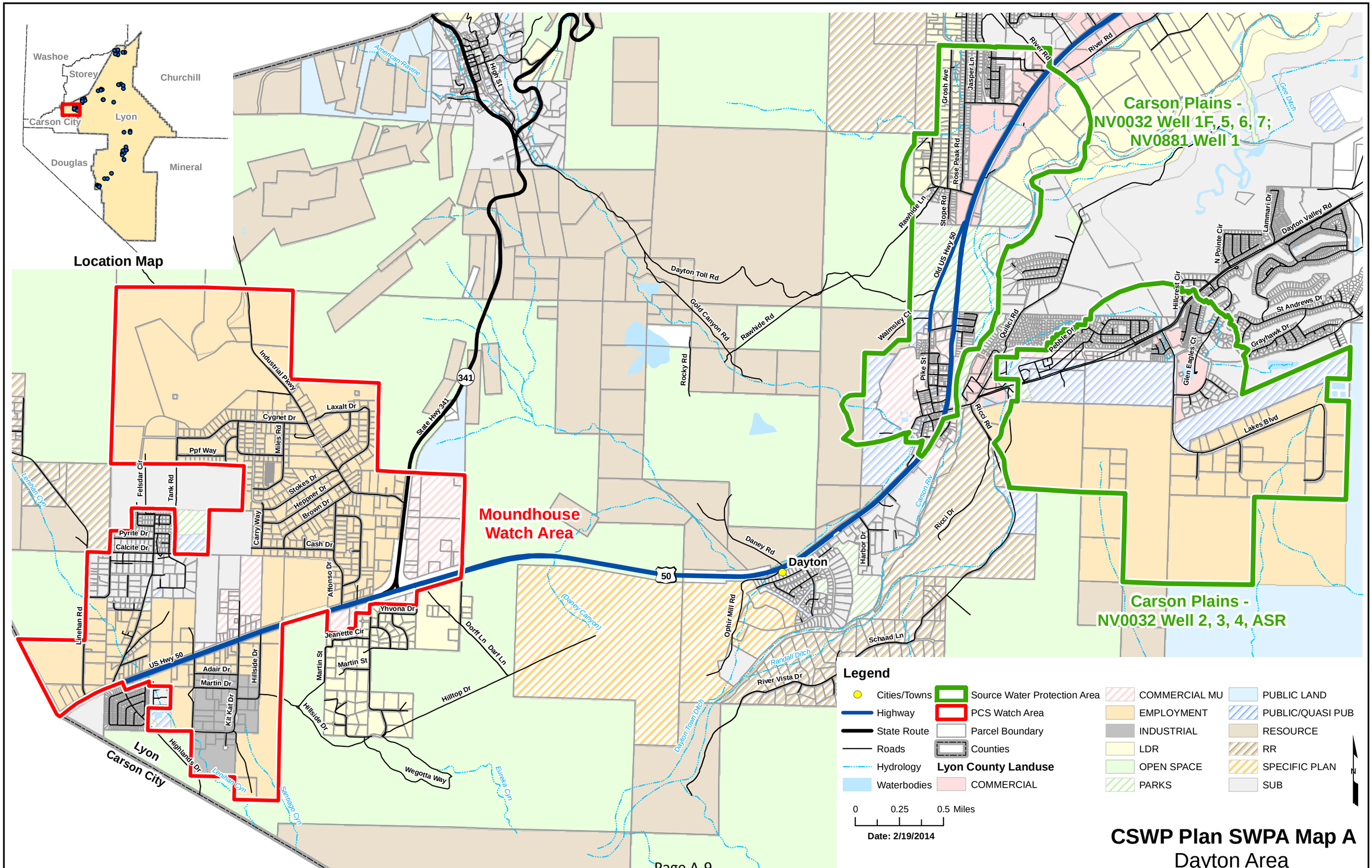

Path: R:\projects\NDEP\MXDs\Lyon\Report_Figures\1_30_14\Dayton.mxd

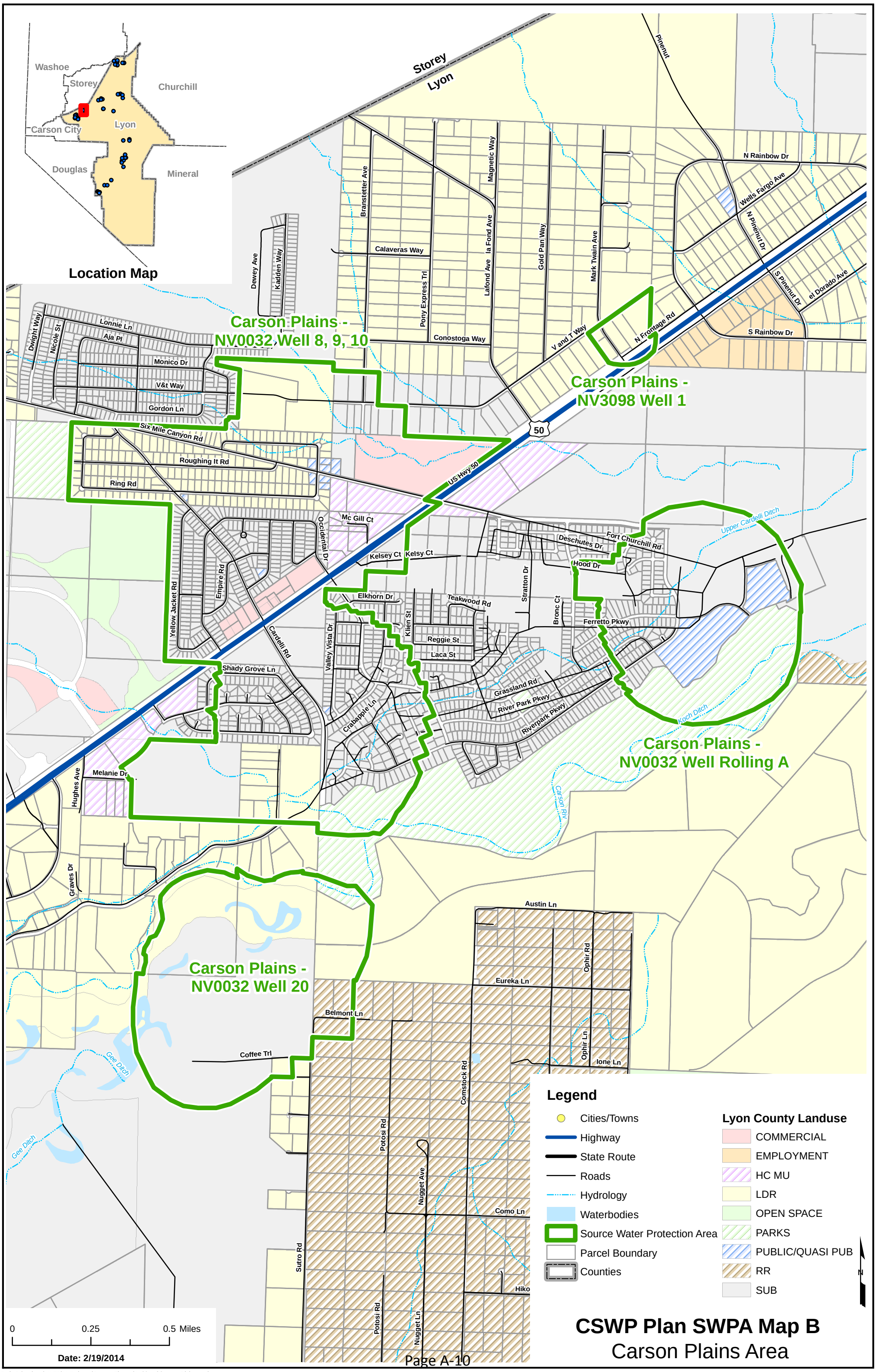

Path: R:\projects\NDEP\MXDs\Lyon\Report_Figures\1_30_14\Carson_Plains.mxd

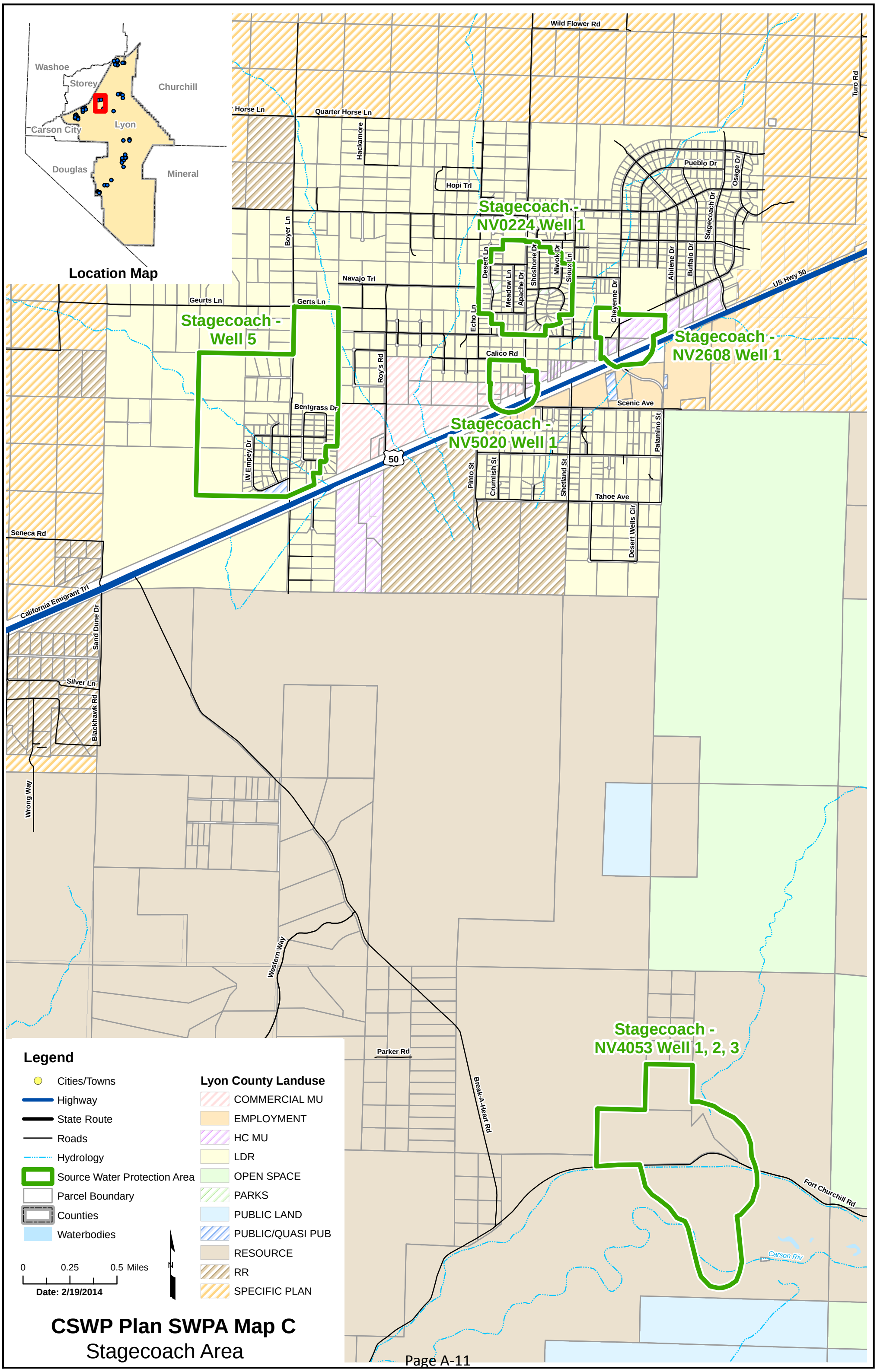

CSWP Plan SWPA Map C
Stagecoach Area

Path: R:\projects\NDEP\MXDs\Lyon\Report_Figures\1_30_14\Stagecoach.mxd

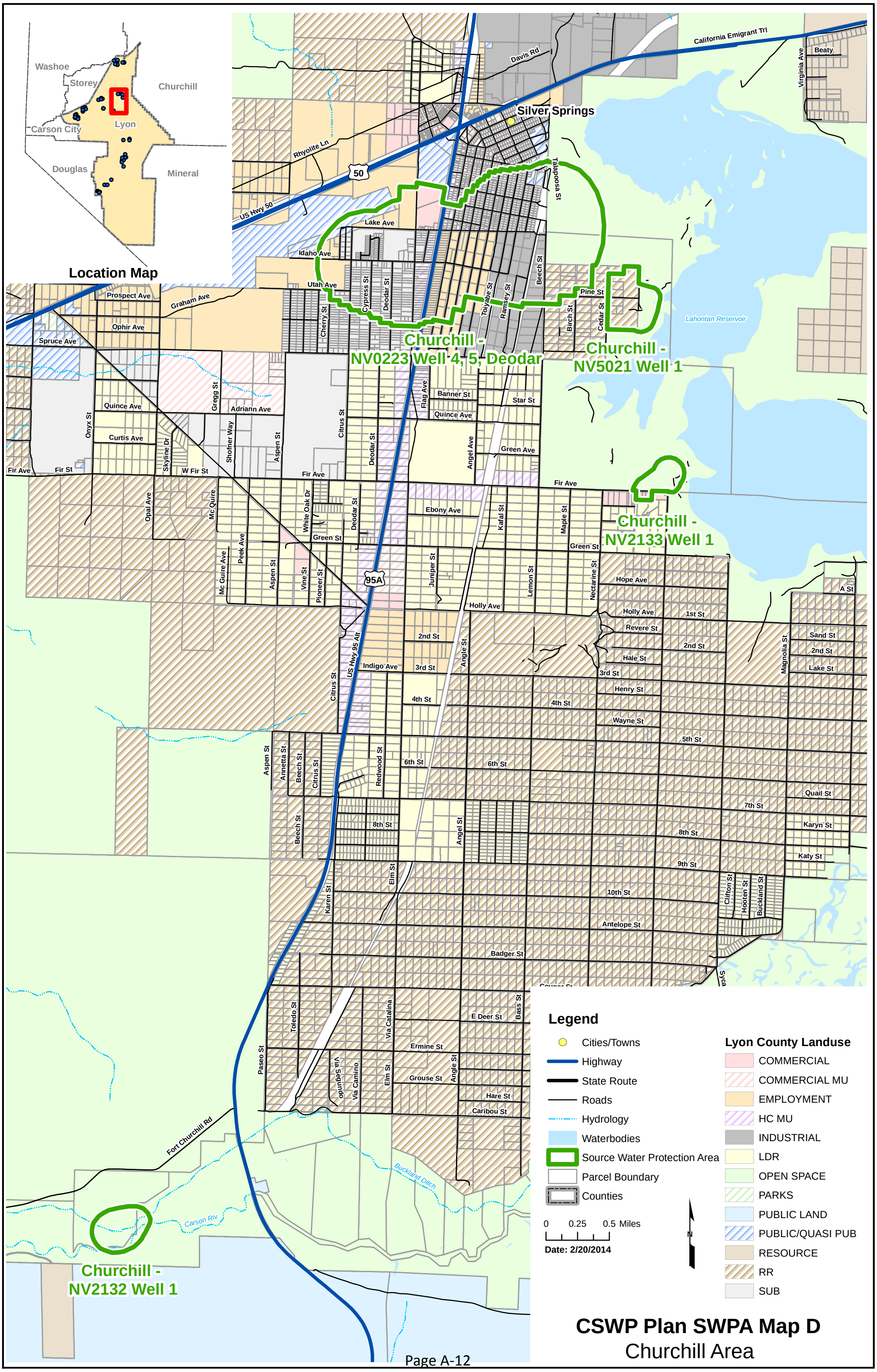

CSWP Plan SWPA Map D
Churchill Area

Path: R:\projects\NDEP\MXDs\Lyon\Report_Figures\1_30_14\Churchill.mxd

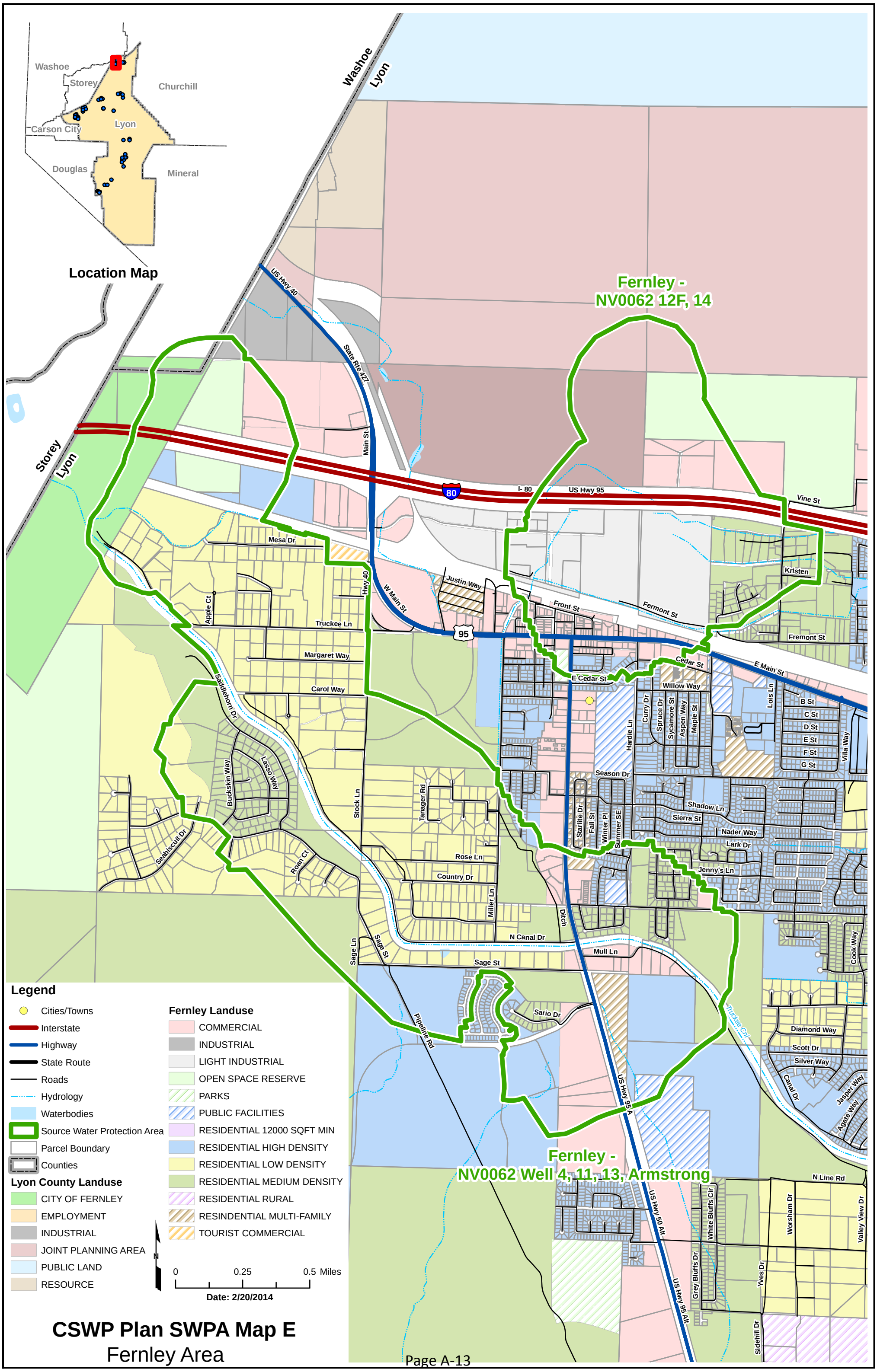

CSWP Plan SWPA Map E

Fernley Area

Path: R:\projects\NDEP\MXDs\Lyon\Report_Figures\1_30_14\Fernley_1.mxd

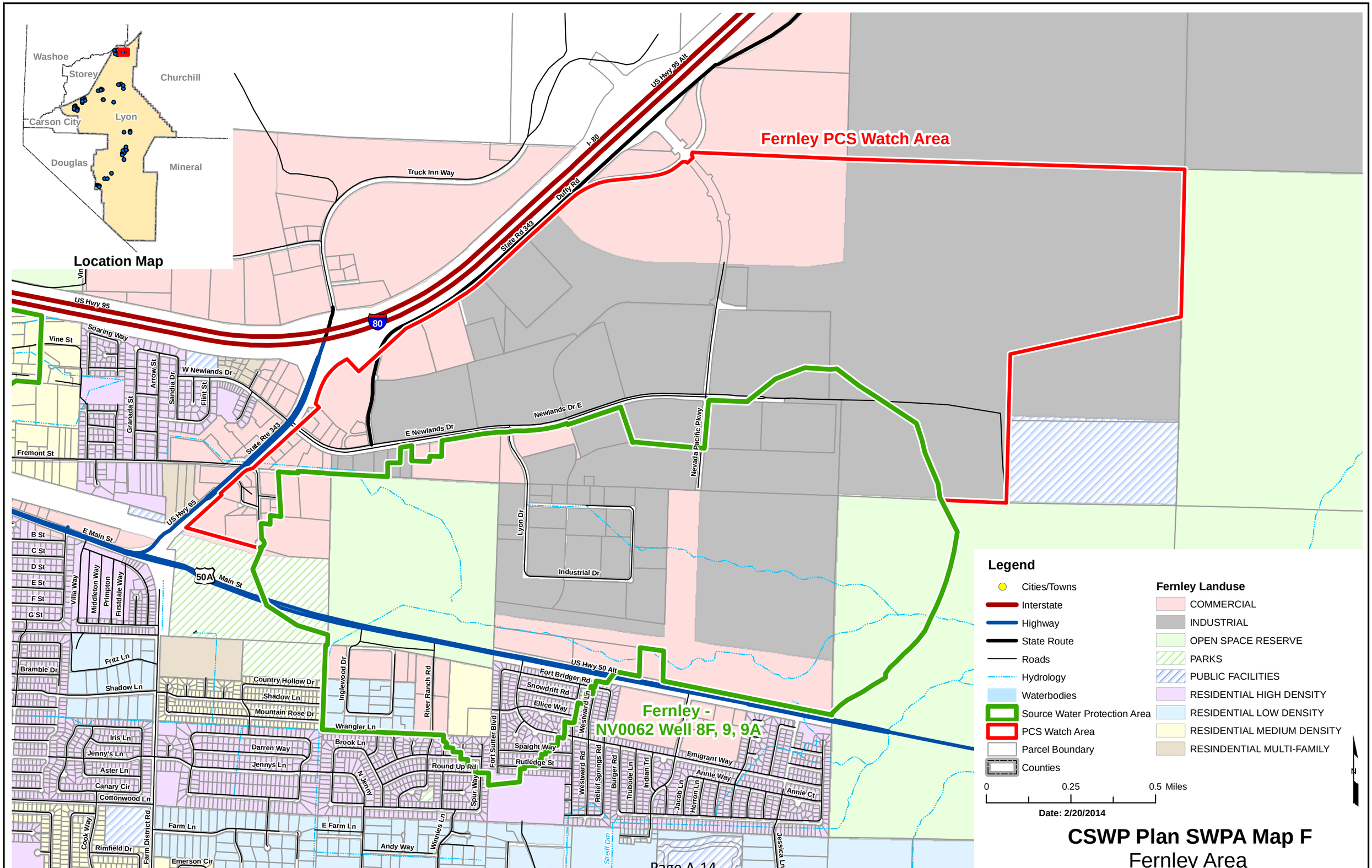

CSWP Plan SWPA Map F
Fernley Area

Path: R:\projects\NDEP\MXDs\Lyon\Report_Figures\1_30_14\Fernley_2.mxd

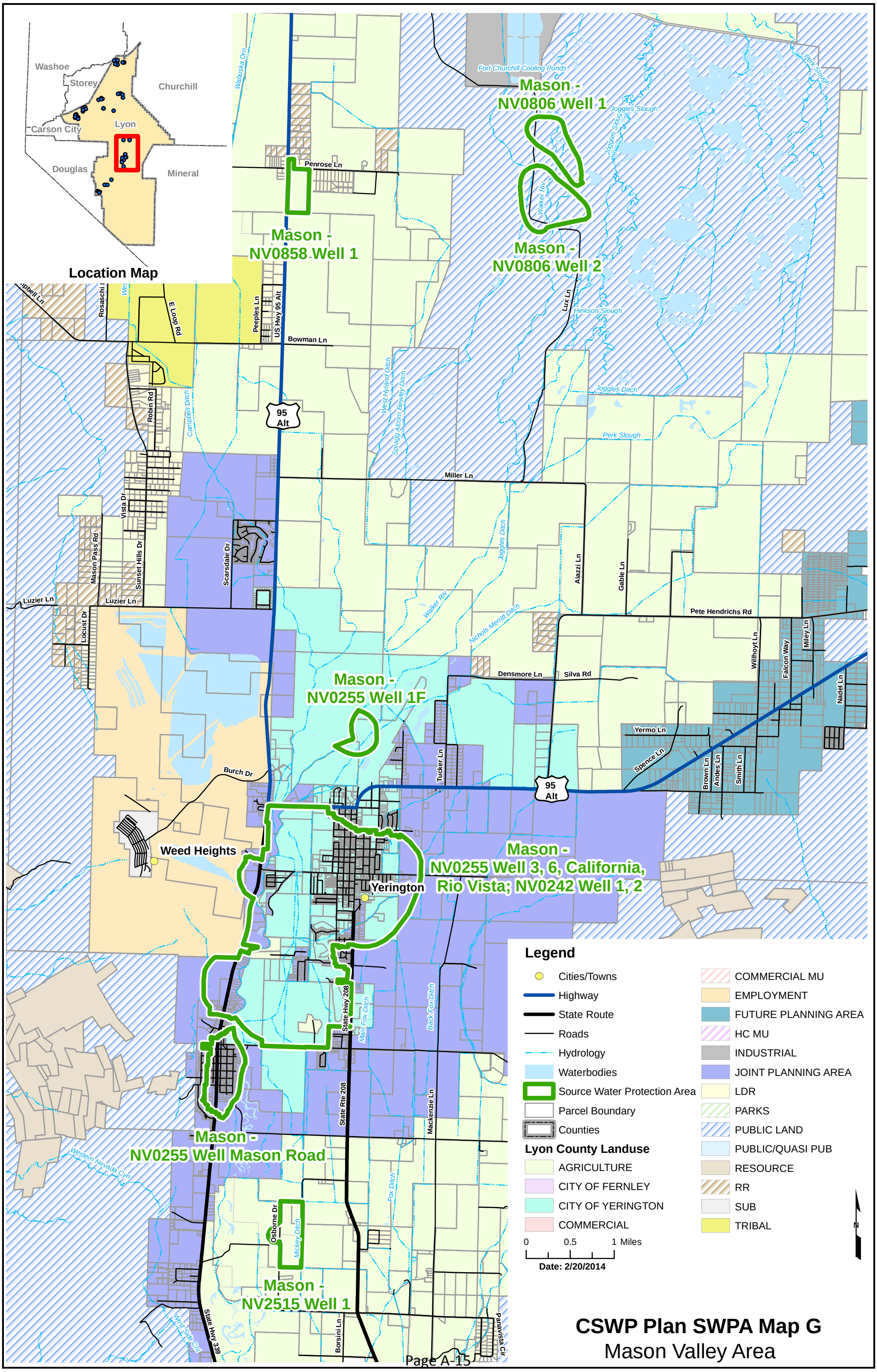

CSWP Plan SWPA Map G

Mason Valley Area

Path: R:\projects\NDEP\MXDs\Lyon\Report_Figures\1_30_14\Yerington.mxd

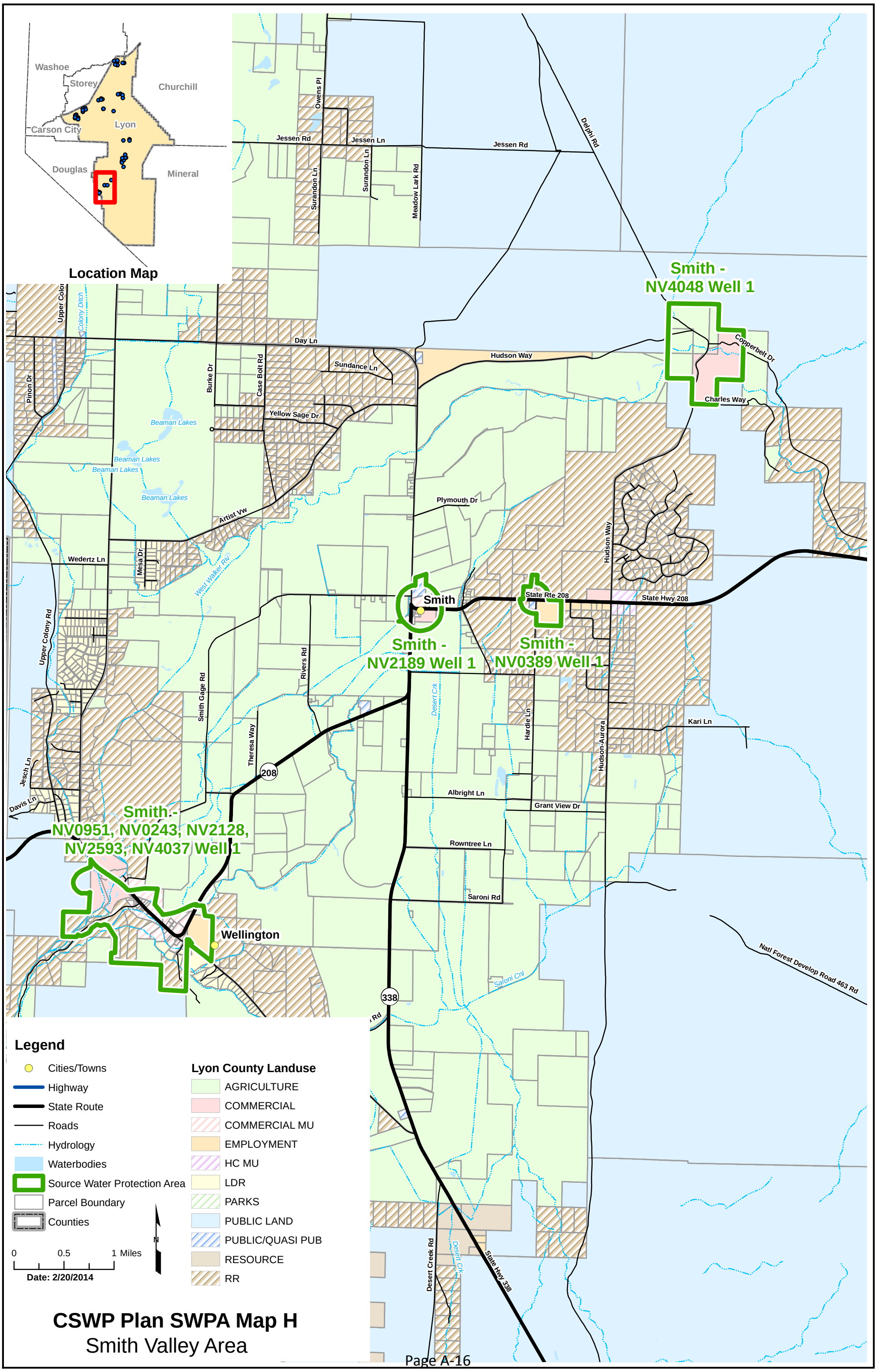

CSWP Plan SWPA Map H

Smith Valley Area

Path: R:\projects\NDEP\MXDs\Lyon\Report_Figures\1_30_14\Smith_Valley.mxd